



# Road & Bridge FY 2014 Annual Road Report


COUNTY OF: HENDERSON

§  
§  
§

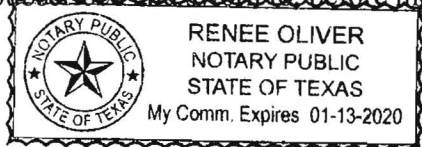
PRECINCT NUMBER: 4

1. Condition of each road, culvert, and bridge in the precinct and the primary cause of any road, culvert or bridge degradation: Precinct 4 contains 258.072 miles of County Maintained Roads (however, the amount as reported in the Biennial TXDOT Report, submitted 5/9/14 was 244.313 miles. The reason for the difference was addition of Butler Road and the Dis-annexation of Coffee City Roads back to the County. The Precinct roads are on average in "Good" condition. Precinct 4 assists in the maintenance of 26.25 miles of City Roads (Berryville, Coffee City & Poynor) under an Inter-Local Agreement. Precinct 4 maintains two (2) Bridges on CR4614 and CR 4628, which are both in "Good" condition. The Road Rating Report is attached.
2. Amount of money necessary for maintenance of the precinct roads during the next fiscal year (2016): \$816,765.89, Note: This amount is based on the cost estimates for Road & Bridge Material, Equipment, Equipment maintenance, Fuel and Employee Wages, but does not include the cost of employee benefits.
3. Number of traffic control devices in the precinct defaced or torn down: 85  
However, it should be explained that this is total signage work performed during the 2014 Fiscal year. This includes the sign upgrade program to bring Precinct 4 signage in compliance with the 2011 TMUTCD and should be completed by the end of fiscal year 2015.
4. Any new road that should be opened in the precinct: None
5. Any bridges, culverts, or other improvements necessary to place the precinct roads in good condition, and the probable cost of the improvements: None

Submitted by the undersigned on this 4<sup>th</sup> day of August, 2015.

  
\_\_\_\_\_, Commissioner, Precinct 4  
**Ken Geeslin**

Subscribed and sworn to before me, the undersigned authority, this 4<sup>th</sup> day of August.



Notary Public: Renee Oliver

My commission expires: 1-13-2020

[File in minutes and submit to grand jury with a copy of any road work contracts for past year during ninth month of county fiscal year – Section 251.005, Transportation Code]

Item 1 has been revised to include the primary cause of any road, culvert or bridge degradation (likely overweight oil & gas truck traffic) as required by S.B. 1747

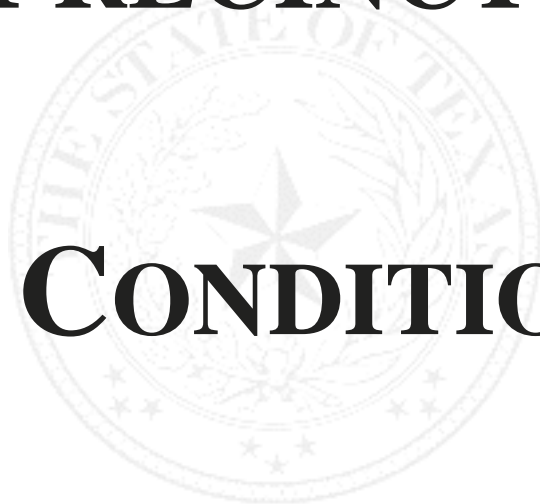


**Road & Bridge  
Annual Road Report**

**FY - 2014**

**PRECINCT 4**

**ROAD CONDITION LIST**



## County Roads

Type: All  
Rating: All

Henderson County

### Precinct 4: County Roads

Road Number and/or Road Name	Surface Type	Length (Miles)	Width (Feet)		Traffic Lanes	Rating (Condition)
			Surface	R.O.W.		
0 OFF						
1 Bad Weather						
2 Multi Locations						
155 Autumn Trail (Brierwood Bay)	Asphalt / Seal Coat	0.600	20	40		4 (Good)
155 Brierwood Dr (Brierwood Bay)	Asphalt / Seal Coat	1.500	20	40		4 (Good)
155 Carol Way (Brierwood Bay)	Oil Sand	0.350	20	40		4 (Good)
155 Coral dr. (Brierwood Bay)	Oil Sand	0.300				4 (Good)
155 Cutter Dr (Brierwood Bay)	Asphalt / Seal Coat	0.350	20	40		4 (Good)
155 Driftwood (Brierwood Bay)	Asphalt / Seal Coat	0.200	20	40		4 (Good)
155 Forest Hill Dr (Brierwood Bay) goes to Driftwood	Asphalt / Seal Coat	0.820	20	40		4 (Good)
155 Holley Hills (Brierwood Bay)	Asphalt / Seal Coat	0.150	20			3 (Fair)
155 Lindy Ln (Brierwood Bay)	Oil Sand	0.300				
155 OAKTREE DR	Asphalt / Seal Coat - Blade	0.500	18	50		5 (Excellent)
155 Panarama Dr (Brierwood Bay)	Asphalt / Seal Coat	0.320	20	40		4 (Good)
155 Phillip Pl (Brierwood Bay)	Oil Sand	0.300	20	40		3 (Fair)
155 Valleyview Dr (Brierwood Bay)	Asphalt / Seal Coat	2.000	20	40		4 (Good)
155A Diamond Head Bay Rd.	Road Oil / Seal Coat	0.260	18	50		4 (Good)
315 Creekside St. (Parkside)	Asphalt	0.340	18	50		4 (Good)
315 Hickory St. (Parkside)	Oil Sand	0.230	18	50		4 (Good)
315 Parkside St. (Parkside)	Asphalt	0.520	18	50		4 (Good)
315 Poolside Dr. (Parkside)	Asphalt	0.150	18	50		4 (Good)
CR 4020 Pine ST (FAT DOG)	Asphalt / Seal Coat - Blade	1.500	16	40		4 (Good)
CR 4023 IMPALA SOUTH #2	Road Oil / Seal Coat	0.300	20	50		4 (Good)
CR 4029 PECAN CIRCLE (HOLIDAY HILLS)	Road Oil / Seal Coat	0.600	16	40		4 (Good)
CR 4100 HENDERSON (ext 4117)	Oil Sand	0.760	16	40		4 (Good)
CR 41000 BRENTWOOD DR. (Oak Manor) {Minor Collector}	Asphalt	0.876	16	50		4 (Good)
CR 41001 BRENTWOOD CIRCLE (Oak Manor)	Asphalt	0.300	16	40		4 (Good)
CR 41002 RANCH ROAD (Oak Manor)	Asphalt / Seal Coat	0.600	16	50		4 (Good)
CR 41003 LINDEN LN (Oak Manor)	Road Oil / Seal Coat	0.100	16	40		4 (Good)
CR 4101 PERRY (ext 4117)	Road Oil / Seal Coat	0.400	16	40		4 (Good)

## County Roads

Type: All  
Rating: All

Henderson County

### Precinct 4: County Roads

Road Number and/or Road Name	Surface Type	Length (Miles)	Width (Feet)		Traffic Lanes	Rating (Condition)
			Surface	R.O.W.		
CR 4102 BUD JONES (ext 4117)	Oil Sand	0.400	16	40		4 (Good)
CR 4103 (ext 4102)	Iron Ore	0.100	16	40		4 (Good)
CR 4104 ATWOOD-A (Off 155)	Road Oil / Seal Coat	0.300	16	40		4 (Good)
CR 41100 WAGONTREE TRAIL {Minor Collector}	Road Oil / Seal Coat	0.670	16	40		4 (Good)
CR 41101 BROKENSPOKE (Wagontree)	Road Oil / Seal Coat	0.256	16	40		3 (Fair)
CR 41102 SINGLETREE (Wagontree)	Road Oil / Seal Coat	0.593	16	40		3 (Fair)
CR 41103 SETTLERS LOOP (Wagontree)	Road Oil / Seal Coat	0.436	16	40		3 (Fair)
CR 41104 BUGGYHUB (Wagontree)	Road Oil / Seal Coat	0.998	16	40		3 (Fair)
CR 41105 LAND GRANT (Wagontree) {Minor Collector}	Road Oil / Seal Coat	1.183	16	40		3 (Fair)
CR 41106 DOUBLETREE (Wagontree)	Road Oil / Seal Coat	0.146	16	40		3 (Fair)
CR 41107 MILL RUN RD (35 MPH) {Major Collector}	Road Oil / Seal Coat	3.590	20	50		4 (Good)
CR 41107A LAKE ESTATES DR.	Asphalt / Seal Coat - Blade	0.500	18	50		4 (Good)
CR 41126 LABELLO	Road Oil / Seal Coat	0.583	16	40		4 (Good)
CR 4117 B. VILLE {Major/Minor Collector}	Road Oil / Seal Coat	4.670	20	50		4 (Good)
CR 4117A KIETH LN (ext 4117)	Oil Sand	0.300	16	40		3 (Fair)
CR 4117B KEVIN CIRCLE (ext 4117)	Road Oil / Seal Coat	0.300	16	40		4 (Good)
CR 4120 ATWOOD-B (Off 155)	Dirt	0.500	16	40		3 (Fair)
CR 41200 DOGWOOD TRAIL	Road Oil / Seal Coat	0.774	18	50		5 (Excellent)
CR 41201 OAKTREE Dr. (Dogwood)	Asphalt	0.060	18	50		4 (Good)
CR 41511 (Larry Anding)	Road Oil / Seal Coat	1.200	18	50		4 (Good)
CR 41512 RYAN	Road Oil / Seal Coat	0.700	16	50		3 (Fair)
CR 41513	Road Oil / Seal Coat	0.700	16	50		4 (Good)
CR 41514	Road Oil / Seal Coat	1.500	16	50		4 (Good)
CR 41515 McGEE NURSEY	Road Oil / Seal Coat	0.176	16	40		3 (Fair)
CR 41516 DOUGLAS DRIVE	Road Oil / Seal Coat	0.440	16	40		4 (Good)
CR 41518 (EXT. Douglas)	Asphalt	0.117	18	50		3 (Fair)
CR 4200 (Road Closed)	Road Oil / Seal Coat	0.300	18	50		3 (Fair)
CR 4201 SUNRISE (off 315) {Minor Collector}	Road Oil / Seal Coat	1.000	16	40		4 (Good)
CR 4201A CHEROKEE Dr. (Cherokee)	Road Oil / Seal Coat	0.581	16	40		4 (Good)
CR 4201B Sunbird Dr. (Cherokee)	Road Oil / Seal Coat	0.576	18	50		3 (Fair)

## County Roads

Type: All  
Rating: All

Henderson County

### Precinct 4: County Roads

Road Number and/or Road Name	Surface Type	Length (Miles)	Width (Feet)		Traffic Lanes	Rating (Condition)
			Surface	R.O.W.		
CR 4201C Tomahawk Dr. (Cherokee)	Road Oil / Seal Coat	0.316	18	50		3 (Fair)
CR 4201D Arrowhead Dr. (Cherokee)	Road Oil / Seal Coat	0.070	18	50		3 (Fair)
CR 4201E Ridge Rd. (Woodridge)	Road Oil / Seal Coat	0.186	18	40		3 (Fair)
CR 4201F Quil Cutoff (Woodridge)	Road Oil / Seal Coat	0.146	18	40		3 (Fair)
CR 4201G Hillcrest (Woodridge)	Road Oil / Seal Coat	0.168	18	40		4 (Good)
CR 4201H Pineview (Woodridge)	Road Oil / Seal Coat	0.213	18	40		4 (Good)
CR 4202 CAPE (off FM 3506)	Road Oil / Seal Coat	1.670	18	50		4 (Good)
CR 4213 TWIN OAKS (off FM 315)	Asphalt	0.296	16	40		3 (Fair)
CR 4213A . Post Oak (Twin Oaks)	Asphalt	0.184	18	40		3 (Fair)
CR 4213B PINE Dr. (Twin Oaks)	Oil Sand	0.330	16	40		3 (Fair)
CR 4213C .Red Oak (Twin Oaks)	Oil Sand	0.090	18	40		4 (Good)
CR 4215 WELDER (ext 4224)	Iron Ore	0.400	16	40		3 (Fair)
CR 4216 Old Caney Rd (ext. off old 4200)	Asphalt	0.250	16	40		4 (Good)
CR 4217 MANOY (Pleasant Ridge)	Asphalt / Seal Coat - Blade	4.300	18	40		4 (Good)
CR 4219 GEORGIA BELL (Off 4218)	Oil Sand	0.400	16	40		4 (Good)
CR 4220 DIXON (ext off 4222)	Road Oil / Seal Coat	0.300	16	40		4 (Good)
CR 4221 PINE SPRINGS (ext off 4222)	Road Oil / Seal Coat	0.650	16	40		4 (Good)
CR 4222 STELLA WALKER	Asphalt / Seal Coat - Blade	0.700	18	50		4 (Good)
CR 4224 KENNEDY CORNER	Asphalt / Seal Coat - Blade	9.300	18	50		4 (Good)
CR 4225 RED FLAT	Road Oil / Seal Coat	2.500	18	50		3 (Fair)
CR 4226 ROUND TOP CHURCH	Road Oil / Seal Coat	1.400	16	40		3 (Fair)
CR 4227 POWELL (CLOSED)	Road Oil / Seal Coat	0.100	16	40		4 (Good)
CR 4228 BRUNO	Road Oil / Seal Coat	0.200	16	40		4 (Good)
CR 4229 RYLIE (Off 4226)	Dirt	0.300	16	40		3 (Fair)
CR 4231 BETHEL CEMETARY	Road Oil / Seal Coat	1.000	16	40		3 (Fair)
CR 4233 NEWMAN (ext 4235)	Road Oil / Seal Coat	1.500	16	40		4 (Good)
CR 4235 JOHN'S	Road Oil / Seal Coat	2.600	16	40		3 (Fair)
CR 4236 DANSBY (ext 4235)	Road Oil / Seal Coat	1.300	16	50		4 (Good)
CR 4237 UNDERWOOD (ext ACR 300-303)	Dirt	0.400	16	40		3 (Fair)

## County Roads

Type: All  
Rating: All

Henderson County

### Precinct 4: County Roads

Road Number and/or Road Name	Surface Type	Length (Miles)	Width (Feet)		Traffic Lanes	Rating (Condition)
			Surface	R.O.W.		
CR 4238 (off FM 315)	Iron Ore	0.400	16	40		3 (Fair)
CR 4239 BOLES	Road Oil / Seal Coat	0.500	16	40		4 (Good)
CR 4300 BELL (off FM 314)	Road Oil / Seal Coat	1.200	16	40		3 (Fair)
CR 4301 BELL CEMETARY (off 4300)	Dirt	0.300	16	30		3 (Fair)
CR 4302 ALLEN (off 4300)	Dirt	0.100	16	40		3 (Fair)
CR 4303 GENE LINSEY (off 315)	Oil Sand	0.200	19	40		3 (Fair)
CR 4304 LONE STAR (off FM 314)	Asphalt / Seal Coat - Blade	2.200	18	50		4 (Good)
CR 4305N C. HARMON (ext 4304)	Road Oil / Seal Coat	1.600	16	40		4 (Good)
CR 4305S HIGHTOWER (ext 4304)	Road Oil / Seal Coat	0.600	16	40		4 (Good)
CR 4307 GUSSIE LEE (35 MPH) {Minor Collector}	Asphalt / Seal Coat - Blade	3.100	16	50		4 (Good)
CR 4308 STEVE (off 4305 N)	Road Oil / Seal Coat	0.300	16	40		3 (Fair)
CR 4309 LIVE COVE (off 4307)	Road Oil / Seal Coat	0.270	16	40		3 (Fair)
CR 4310 FOREST GROVE	Oil Sand	0.590	20	50		4 (Good)
CR 4311 FOREST GROVE-A	Road Oil / Seal Coat	0.600	18	40		4 (Good)
CR 4312 FOREST GROVE-B	Road Oil / Seal Coat	1.000	16	40		4 (Good)
CR 4313 (ext 4307) PINECREST	Road Oil	0.330	16	40		2 (Poor)
CR 4314 (ext 4307)	Road Oil / Seal Coat	0.200	16	40		4 (Good)
CR 4316 EULESS WARREN (ext 4307)	Road Oil / Seal Coat	0.600	16	40		4 (Good)
CR 4317A MOORE STA. LOOP	Road Oil / Seal Coat	0.370	16	40		4 (Good)
CR 4317B HOE HANDLE	Dirt	1.170	16	40		3 (Fair)
CR 4318 (off 4319)	Road Oil / Seal Coat	0.210	18	40		4 (Good)
CR 4319 FED'S {Minor Collector}	Road Oil / Seal Coat	2.500	16	40		4 (Good)
CR 4320 CUMBY	Road Oil / Seal Coat	0.300	16	40		4 (Good)
CR 4321 PRESSWOOD	Iron Ore	0.400	16	40		4 (Good)
CR 4322 TIP TOP	Asphalt	0.300	14	30		4 (Good)
CR 4323 STREETS (off FM 315)	Road Oil	0.200	14	30		4 (Good)
CR 4324 OILFIELD (off 4325)	Iron Ore	0.100	14	30		3 (Fair)
CR 4325 N.Y.- MOORE STATION {Minor Collector}	Asphalt / Seal Coat - Blade	6.800	18	50		5 (Excellent)

## County Roads

Type: All  
Rating: All

Henderson County

### Precinct 4: County Roads

Road Number and/or Road Name	Surface Type	Length (Miles)	Width (Feet)		Traffic Lanes	Rating (Condition)
			Surface	R.O.W.		
CR 4326 SORRELLS Oil Field (Gated)	Asphalt / Seal Coat - Blade	0.200	16	40		4 (Good)
CR 4328 TROY CROSSLEY (35 MPH)	Asphalt	3.200	16	40		5 (Excellent)
CR 4329 (off 4325)	Dirt	0.300	14	30		3 (Fair)
CR 4330 DINGLER	Asphalt	4.600	18	40		4 (Good)
CR 4331 TERRELL-HOWETH	Asphalt	3.000	18	40		4 (Good)
CR 4332 TINDEL-A (off FM 607)	Dirt	0.500	14	30		3 (Fair)
CR 4334 N.Y. CHURCH	Road Oil / Seal Coat	2.300	18	50		2 (Poor)
CR 4335 ARCHIE DENNIS-A (ext 4334)	Iron Ore	0.300	16	40		2 (Poor)
CR 4336 MYRTLE SPRINGS (45 MPH)	Asphalt / Seal Coat - Blade	8.800	18	50		3 (Fair)
CR 4338 KUGLE (ext 4328)	Iron Ore	0.600	16	40		3 (Fair)
CR 4340 ROY SMITH (ext 4336)	Seal Coat	1.000	16	40		2 (Poor)
CR 4341 TAYLOR (ext 4336)	Iron Ore	1.210	14	30		3 (Fair)
CR 4343 JOE YOUNG	Road Oil / Seal Coat	6.500	16	50		4 (Good)
CR 4344 BOB WALKER	Road Oil	1.700	16	40		4 (Good)
CR 4345 CHURCH OF CHRIST	Road Oil / Seal Coat	0.600	16	40		2 (Poor)
CR 4346 SMITH	Oil Sand	4.600	16	40		2 (Poor)
CR 4348 SHOLAR'S	Road Oil / Seal Coat	0.600	16	40		4 (Good)
CR 4349 WYLIE	Iron Ore	1.000	16	40		4 (Good)
CR 4350 LARUE CEMETARY	Road Oil / Seal Coat	0.400	16	30		2 (Poor)
CR 4351 LARUE	Road Oil / Seal Coat	0.300	16	40		4 (Good)
CR 4353 LARUE	Road Oil / Seal Coat	0.200	16	40		4 (Good)
CR 4355 LARUE FIRE DEPT	Road Oil / Seal Coat	0.200	16	40		4 (Good)
CR 4356 BERRYHILL / LARUE	Iron Ore	0.030	16	40		4 (Good)
CR 4357 CHURCH CAMP	Iron Ore	0.500	14	30		3 (Fair)
CR 4359 CHAMPS (off FM 314)	Road Oil / Seal Coat	0.150	14	30		4 (Good)
CR 4360 BROWN-B (off FM 314)	Road Oil / Seal Coat	0.110	14	30		4 (Good)
CR 4400 ROCKHILL	Asphalt / Seal Coat - Blade	5.400	18	50		3 (Fair)
CR 4401 DOUGLAS LOOP	Road Oil / Seal Coat	1.000	16	40		4 (Good)
CR 4402 ROSENBERG (off FM 2588) (35 MPH)	Road Oil / Seal Coat	4.100	16	40		4 (Good)

## County Roads

Type: All  
 Rating: All

Henderson County

### Precinct 4: County Roads

Road Number and/or Road Name	Surface Type	Length (Miles)	Width (Feet)		Traffic Lanes	Rating (Condition)
			Surface	R.O.W.		
CR 4403 TUFFY ROBERTS	Road Oil / Seal Coat	2.100	16	40		4 (Good)
CR 4404 ARCHIE DENNIS-B (off US 175)	Road Oil / Seal Coat	0.400	16	50		3 (Fair)
CR 4405 (off 4404)	Iron Ore	0.300	18	30		3 (Fair)
CR 4500 LEE BOY (City of Athens)	Road Oil / Seal Coat	0.600	16	40		4 (Good)
CR 4501 COUNTRY LN	Road Oil / Seal Coat	0.400	16	40		4 (Good)
CR 4502 CREEKSIDE (off US 175)	Road Oil / Seal Coat	0.300	16	40		4 (Good)
CR 4503 ENOCK (off US 175)	Road Oil / Seal Coat	0.700	16	40		4 (Good)
CR 4504 Rakestraw	Road Oil / Seal Coat	0.300	16	40		4 (Good)
CR 4506 HUGGINS (ext 4507)	Road Oil / Seal Coat	0.900	14	30		4 (Good)
CR 4507 MOONSHINE (off US 175)	Road Oil / Seal Coat	0.800	16	50		4 (Good)
CR 4508 MOONSHINE (ext 4507)	Road Oil / Seal Coat	0.500	16	40		4 (Good)
CR 4509 HARRY MILLS	Road Oil / Seal Coat	0.500	16	40		4 (Good)
CR 4510 TU	Road Oil / Seal Coat	1.900	16	40		5 (Excellent)
CR 4511 BAXTER/PINEGROVE (45 MPH) {Major Collector}	Road Oil / Seal Coat	3.300	18	50		4 (Good)
CR 4511A CHAMPION RANCH DR. (Champion Ranch)	Asphalt	0.840	18	50		4 (Good)
CR 4511B CHAMPION STABELS DR. (Champion Ranch)	Asphalt	0.400	18	50		4 (Good)
CR 4511C HORSESHOE DR. (Champion Ranch)	Asphalt	0.900	18	50		4 (Good)
CR 4511D STALLION LAKES CRT. (Champion Ranch)	Asphalt	0.150	18	50		4 (Good)
CR 4513 D. McGEE	Road Oil / Seal Coat	0.500	16	40		4 (Good)
CR 4514 DAVIS CEM.	Oil Sand	0.090	14	40		4 (Good)
CR 4515 RICHARDSON (45 MPH)	Asphalt / Seal Coat					
	Asphalt / Seal Coat	2.900	18	50		4 (Good)
	Asphalt / Seal Coat					4 (Good)
CR 4516 HAIRGROVE	Road Oil / Seal Coat	1.600	16	40		4 (Good)
CR 4517 CUMMINGS	Road Oil / Seal Coat	0.500	14	40		3 (Fair)
CR 4518 BURNETT / SUPER COP (35MPH)	Road Oil / Seal Coat	1.100	16	40		4 (Good)
CR 4520E RAINBOW-E ( Rainbo Gate to 4402	Iron Ore	2.400	18	40		4 (Good)
CR 4520W RAINBOW-W (1615 to Rainbo Gate)	Road Oil / Seal Coat	3.000	18	40		4 (Good)
CR 4521 LOOKABOUGH	Road Oil / Seal Coat	0.500	16	40		4 (Good)
CR 4522 GROSS	Road Oil / Seal Coat	0.400	16	40		3 (Fair)
CR 4523 HALBERT	Road Oil / Seal Coat	0.300	16	40		4 (Good)



## County Roads

Type: All  
 Rating: All

Henderson County

### Precinct 4: County Roads

Road Number and/or Road Name	Surface Type	Length (Miles)	Width (Feet)		Traffic Lanes	Rating (Condition)
			Surface	R.O.W.		
CR 4524 BUBBA BURNETT	Road Oil / Seal Coat	0.200	14	40		4 (Good)
CR 4528 COUNTY LINE (35 MPH)	Road Oil / Seal Coat	5.200	18	40		2 (Poor)
CR 4529 MRS. MCGEE	Iron Ore	0.500	16	40		2 (Poor)
CR 4530 SHEPTRINE (35 MPH)	Road Oil / Seal Coat	1.300	14	40		4 (Good)
CR 4533	Millings	0.130				4 (Good)
CR 4534 (GATED NO ACCESS)	Iron Ore	0.040	16	50	2	4 (Good)
CR 4535 PALMER	Other	0.140	14	30		4 (Good)
CR 4537 E. COLLEGE	Asphalt / Seal Coat - Blade	0.600	18	50		4 (Good)
CR 4538 COLONIAL CIRCLE	Road Oil / Seal Coat	0.630	20	50		4 (Good)
CR 4600 CARROLL SPRINGS	Road Oil / Seal Coat	2.500	16	40		4 (Good)
CR 4601 (to county line)	Road Oil / Seal Coat	0.300	14	40		3 (Fair)
CR 4601A						
CR 4603 MUD ALLEY	Road Oil / Seal Coat	0.100	14	40		3 (Fair)
CR 4604 Terry Davis	Road Oil / Seal Coat	0.400	14	40		4 (Good)
CR 4607 DIAMOND C	Road Oil / Seal Coat	0.700	14	40		2 (Poor)
CR 4608 D WARREN	Oil Sand	0.200	14	40		5 (Excellent)
CR 4609 ANDING	Road Oil / Seal Coat	1.000	16	40		4 (Good)
CR 4610 GARY RD	Road Oil / Seal Coat	2.200	18	50		3 (Fair)
CR 4610A BROWN-A	Asphalt / Seal Coat - Blade	0.681	16	40		4 (Good)
CR 4610B LASITER	Asphalt / Seal Coat - Blade	0.300	16	40		4 (Good)
CR 4610C BONHAM	Asphalt / Seal Coat - Blade	0.300	16	40		4 (Good)
CR 4611 BUTLER	Iron Ore	0.300	18	40	2	3 (Fair)
CR 4612 MAYS CAFÉ	Road Oil / Seal Coat	0.544	14	30		4 (Good)
CR 4613 OLD 19	Asphalt / Seal Coat - Blade	3.000	16	50		4 (Good)
CR 4614 HOLDER (35 MPH)	Asphalt / Seal Coat - Blade	1.600	16	40		4 (Good)

## County Roads

Type: All  
 Rating: All

Henderson County

### Precinct 4: County Roads

Road Number and/or Road Name	Surface Type	Length (Miles)	Width (Feet)		Traffic Lanes	Rating (Condition)
			Surface	R.O.W.		
CR 4615 LITTLE ACRES	Asphalt / Seal Coat - Blade	0.200	16	40		4 (Good)
CR 4616 GIN	Asphalt / Seal Coat - Blade	0.400	16	40		4 (Good)
CR 4617 CARROL DR / VIRGINIA PINES-A	Road Oil / Seal Coat	0.300	16	40		4 (Good)
CR 4618 VIRGINIA PINES-B	Road Oil / Seal Coat	0.183	16	40		4 (Good)
CR 4619 VIRGINIA PINES-C	Road Oil / Seal Coat	0.190	16	40		4 (Good)
CR 4622 OWEN CEMETARY	Road Oil / Seal Coat	1.000	16	40		4 (Good)
CR 4625 South Park Circle	Asphalt	0.200	20	50	2	4 (Good)
CR 4626 WAVERLY WAY	Road Oil / Seal Coat	0.400	24	50		4 (Good)
CR 4627 LITTLE THEATRE RD	Road Oil / Seal Coat	0.570	18	50		4 (Good)
CR 4628 ROBBINS RD (35 MPH) {Major Collector}	Asphalt / Seal Coat - Blade	1.000	18	40		4 (Good)
CR 4700 WARD (35 MPH) {Minor Collector}	Asphalt / Seal Coat - Blade	2.000	18	50		4 (Good)
CR 4700A WOODCREST (ext 4700)	Road Oil / Seal Coat	0.141	18	40		4 (Good)
CR 4700B RUTH (ext 4700)	Road Oil / Seal Coat	0.090	18	40		4 (Good)
CR 4701 BAXTER CHURCH (CLOSED)	Road Oil / Seal Coat		14	30		4 (Good)
CR 4702 NEW SUBDIVISION (between 4704 &4705)	Other	0.480				4 (Good)
CR 4703 HOPEWELL CHURCH	Road Oil / Seal Coat	0.100	14	30		4 (Good)
CR 4704 RAY ROAD	Road Oil / Seal Coat	1.833	14	40		4 (Good)
CR 4705 THOMAS FRANK	Road Oil / Seal Coat	1.166	16	40		3 (Fair)
CR 4706 POWDER RIVER	Iron Ore	2.183	16	40		4 (Good)
CR 4708 SMITH LUMBER	Dirt	0.850	16	40		3 (Fair)
CR 4709 (City of Athens - Closed)	Road Oil / Seal Coat		14	30		4 (Good)
CR 4710 COOK-A	Dirt	1.300	16	40		3 (Fair)
CR 4712 COOK-B	Road Oil / Seal Coat	2.700	16	40		4 (Good)
CR 4713 KITCHENS	Dirt	0.300	14	40		4 (Good)
CR 4714 Tiner (off 4712)	Road Oil / Seal Coat	0.200	14	40		4 (Good)
CR 4715 ALLIGATOR	Road Oil / Seal Coat	1.600	14	30		3 (Fair)
CR 4716 Tiger	Road Oil / Seal Coat	0.090				3 (Fair)
CR 4717 HOSKINS	Road Oil / Seal Coat	0.110	14	30		3 (Fair)

## County Roads

Type: All  
Rating: All

Henderson County

### Precinct 4: County Roads

Road Number and/or Road Name	Surface Type	Length (Miles)	Width (Feet)		Traffic Lanes	Rating (Condition)
			Surface	R.O.W.		
CR 4718 HALLMARK	Road Oil / Seal Coat	0.460	14	30		3 (Fair)
CR 4719 COUNTY BARN	Road Oil / Seal Coat	0.330	16	40		3 (Fair)
CR 4720 LAMBRIGHT	Road Oil / Seal Coat	0.343	14	40		3 (Fair)
CR 4800 BAXTER RD (45 MPH) {Major Collector}	Road Oil / Seal Coat	1.821	18	50		4 (Good)
CR 4801 DAM	Road Oil / Seal Coat	1.162	16	40		4 (Good)
CR 4802 PERKINS {Major Collector}	Road Oil / Seal Coat	0.546	20	40		5 (Excellent)
CR 4803 OAKWOOD	Road Oil / Seal Coat	1.549	18	50		4 (Good)
CR 4804 UPPER ROOM {Major Collector}	Road Oil / Seal Coat	1.170	16	40		4 (Good)
CR 4805 PLANTATION POINT	Road Oil / Seal Coat	1.150	16	40		4 (Good)
CR 4806 (off 4804)	Road Oil / Seal Coat	0.410	16	40		4 (Good)
CR 4807 VFW	Oil Sand	0.250				4 (Good)
CR 4808 Impala South (30 MPH)	Asphalt	1.020				4 (Good)
CR 4810 VIEWPOINT (off Bear Creek)	Road Oil / Seal Coat	0.310	14	40		4 (Good)
CR 4810A DREW Ln. (off Viewpoint)	Road Oil	0.050	18	40		4 (Good)
	Road Oil	0.050	18	40		4 (Good)
CR 4811 PEEWEE	Road Oil / Seal Coat	1.500	16	40		4 (Good)
CR 4812 Peninsula Point {Major Collector} (35 MPH)	Asphalt / Seal Coat - Blade	1.000	18	50		4 (Good)
CR 4812A Peninsula Circle	Asphalt	0.700	18	40		4 (Good)
CR 4812B West Circle	Asphalt	0.070	18	40		4 (Good)
CR 4812C East Circle	Asphalt	0.080	18	40		4 (Good)
CR 4812D Dorsey Ln.	Asphalt	0.310				4 (Good)
CR 4812E Dorsey Circle	Asphalt	0.100	18	40		4 (Good)
CR 4812F Dorsey Drive	Asphalt	0.356	18	40		4 (Good)
CR 4812G Crestview Rd (Timberlake Estates)	Asphalt	0.571	18	40		4 (Good)
CR 4812H Sherwood Rd. (Timberlake Estates)	Asphalt	0.310	18	40		4 (Good)
CR 4812J Kim Ln (Timberlake Estates)	Asphalt	0.080	18	40		4 (Good)
CR 4812K TANGLEWOOD (Timberlake Estates)	Asphalt	0.313				4 (Good)
CR 4814 E. Ridge Rd (off 2495)	Asphalt	0.093				4 (Good)
CR 4814A Lewis Ct.	Asphalt	0.101				4 (Good)
CR 4815 SUNCRESTDr. (off 2495)	Asphalt	0.340	18	50		4 (Good)

## County Roads

Type: All  
 Rating: All

Henderson County

### Precinct 4: County Roads

Road Number and/or Road Name	Surface Type	Length (Miles)	Width (Feet)		Traffic Lanes	Rating (Condition)
			Surface	R.O.W.		
CR 4815A Sunrise Ct.	Asphalt	0.130				4 (Good)
CR 4815B Sunset Ct.	Asphalt	0.060	18	50		5 (Excellent)
CR 4816 WILLIAMS (Privite)	Road Oil / Seal Coat	0.200	16	40		4 (Good)
CR 4817 PHANTOM (30 MPH)	Road Oil / Seal Coat	1.070	18	50		4 (Good)
CR 4818 End of Phantom (Privite)	Road Oil / Seal Coat	0.600	14	40		3 (Fair)
CR 4819 GRUBBS	Road Oil / Seal Coat	0.134	16	40		4 (Good)
CR 4825 BEARCREEK {Major Collector}	Road Oil / Seal Coat	1.511	16	40		4 (Good)
CR 4825A BEARCREEK CIRCLE	Road Oil / Seal Coat	0.273	16	40		4 (Good)
CR 4826 HOPSON	Road Oil / Seal Coat	1.765	16	40		4 (Good)
Cr 4826A Two Mile Cir. (off Hopson)	Road Oil / Seal Coat	0.480				3 (Fair)
CR 4827 BLUEBIRD	Road Oil / Seal Coat	0.551	14	40		4 (Good)
CR 4828 ROUNSAVALL	Asphalt / Seal Coat - Blade	1.234	16	40		5 (Excellent)
CR 4829 TINDEL-B	Oil Sand	0.835	16	40		3 (Fair)
CR 4830 COY TERREL	Oil Sand	0.578	16	40		2 (Poor)
CR 4831 Melvin Pool	Asphalt / Seal Coat - Blade	0.416	16	40		4 (Good)
CR 4832 LEDBETTER	Asphalt / Seal Coat - Blade	0.700	14	40		4 (Good)
CR 4833 JOHN MARK	Oil Sand	1.520	16	40		4 (Good)
CR 4834 PeeWee Dirt RD	Iron Ore	0.750				3 (Fair)
CR 4835 COLEMAN	Dirt	1.937	14	40		4 (Good)
CR 4836 DUCKER	Road Oil / Seal Coat	0.134	14	40		4 (Good)
CR 4837 FORESTER DR.	Road Oil / Seal Coat	1.100	16	50		4 (Good)
CR 4838 GARNER	Asphalt / Seal Coat - Blade	0.480	16	40		4 (Good)
CR 4900 CAIN	Road Oil / Seal Coat	0.100	14	40		4 (Good)
CR 4901 RANCH (City Rd)	Road Oil / Seal Coat	0.800	16	50		4 (Good)
CR 4903 SAND SPRINGS-A (City Rd)	Asphalt / Seal Coat - Blade	0.300	14	40		4 (Good)
CR 4906 SAND SPRINGS-B (City Rd)	Asphalt / Seal Coat - Blade	0.300	16	40		4 (Good)

## County Roads

Type: All  
 Rating: All

Henderson County

<b>Precinct 4: County Roads</b>
---------------------------------

Road Number and/or Road Name	Surface Type	Length (Miles)	Width (Feet)		Traffic Lanes	Rating (Condition)
			Surface	R.O.W.		
CR 4908 JOE BROWNING	Road Oil / Seal Coat	0.713	16	40		4 (Good)
CR 4910 ROBY	Road Oil / Seal Coat	0.511	16	40		4 (Good)
CR 4911 DEER RUN	Road Oil / Seal Coat	0.620	16	40		4 (Good)
CR 4912 CRYSTAL	Asphalt / Seal Coat - Blade	0.230	18	50		4 (Good)
CR 4913 DUSTY RD.	Asphalt / Seal Coat - Blade	0.540	16	40		4 (Good)
CR 4914 Lakefront Shores Rd.	Asphalt	0.350	16	50		4 (Good)
HCR 4112	Road Oil / Seal Coat	0.190	14	30		5 (Excellent)
Mileage Recorded for Precinct 4		258.072				



**Road & Bridge  
Annual Road Report**

**FY - 2014**

**PRECINCT 4**

**ROAD MAINTENANCE  
REPORT**



## Daily Work Expense Summary (Annual Report)

1/1/2014 - 12/31/2014

All Assignments	Henderson County			
Road Number and/or Name	Labor (\$)	Equipment (\$)	Material (\$)	Total (\$)
0 OFF	13,739.75			13,739.75
155 Valleyview Dr (Brierwood Bay)	108.54	308.50		417.04
CR 4021B Horseshoe Dr. (Higsaw)	247.00	445.00		692.00
CR 4021D Pinedale Ln. (Higsaw)				
CR 4100 BRENTWOOD DR. (Oak Manor) {Minor Collector}				
CR 4101 PERRY (ext 4117)	205.44	210.00		415.44
CR 41100 WAGONTREE TRAIL {Minor Collector}	900.51	2,268.75	6,280.00	9,449.26
CR 41105 LAND GRANT (Wagontree) {Minor Collector}				
CR 41107 MILL RUN RD (35 MPH) {Major Collector}	1,378.41	4,379.00	28,053.36	33,810.77
CR 41126 LABELLO	550.02	1,252.00	6,280.00	8,082.02
CR 4117 B. VILLE {Major/Minor Collector}	1,863.35	4,282.75	561.00	6,707.10
CR 4119 COFFEE CITY LANDING	737.80	825.00	397.48	1,960.28
CR 4120 ATWOOD-B (Off 155)	191.96	546.00		737.96
CR 41200 DOGWOOD TRAIL	3,493.41	10,739.50	38,138.56	52,371.47
CR 41511 (Larry Anding)			264.00	264.00
CR 41512 RYAN	116.04	456.00		572.04
CR 41513	550.02	1,252.00	5,730.00	7,532.02
CR 41514	3,279.46	7,340.80	18,410.72	29,030.98
CR 41515 McGEE NURSEY				
CR 4201 SUNRISE (off 315) {Minor Collector}	205.44	666.00	699.01	1,570.45
CR 4201A CHEROKEE Dr. (Cherokee)	114.60	210.00		324.60
CR 4201B Sunbird Dr. (Cherokee)				
CR 4201C Tomahawk Dr. (Cherokee)				
CR 4201D Arrowhead Dr. (Cherokee)				
CR 4201E Ridge Rd. (Woodridge)				
CR 4201F Quil Cutoff (Woodridge)				
CR 4201G Hillcrest (Woodridge)				
CR 4201H Pineview (Woodridge)				
CR 4202 CAPE (off FM 3506)	8,181.18	23,165.50	17,599.96	48,946.64

Road Number and/or Name	Labor (\$)	Equipment (\$)	Material (\$)	Total (\$)
CR 4213C .Red Oak (Twin Oaks)				
CR 4215 WELDER (ext 4224)	241.36	910.00	132.00	1,283.36
CR 4217 MANOY (Pleasant Ridge)	342.40	666.00	332.72	1,341.12
CR 4218 STEVENSON (Off 4217)	139.72	240.00		379.72
CR 4219 GEORGIA BELL (Off 4218)				
CR 4220 DIXON (ext off 4222)	139.72			139.72
CR 4221 PINE SPRINGS (ext off 4222)	247.00	352.00		599.00
CR 4222 STELLA WALKER	586.78	455.00	276.64	1,318.42
CR 4224 KENNEDY CORNER	826.42	1,883.50	2,512.00	5,221.92
CR 4225 RED FLAT	829.81	987.00	409.64	2,226.45
CR 4226 ROUND TOP CHURCH				
CR 4229 RYLIE (Off 4226)	414.30	1,260.00	132.00	1,806.30
CR 4231 BETHEL CEMETARY	319.18	642.00		961.18
CR 4233 NEWMAN (ext 4235)	409.03	1,403.50		1,812.53
CR 4235 JOHN'S	412.21	1,313.50		1,725.71
CR 4236 DANSBY (ext 4235)				
CR 4238 (off FM 315)				
CR 4300 BELL (off FM 314)	205.44	210.00	221.92	637.36
CR 4301 BELL CEMETARY (off 4300)	695.87	1,890.00	264.00	2,849.87
CR 4302 ALLEN (off 4300)				
CR 4303 GENE LINSEY (off 315)				
CR 4304 LONE STAR (off FM 314)	237.72	140.00		377.72
CR 4305N C. HARMON (ext 4304)				
CR 4305S HIGHTOWER (ext 4304)				
CR 4307 GUSSIE LEE (35 MPH) {Minor Collector}	1,626.76	3,304.00	340.48	5,271.24
CR 4308 STEVE (off 4305 N)				
CR 4313 (ext 4307) PINECREST	350.49	791.00		1,141.49
CR 4314 (ext 4307)				
CR 4316 EULESS WARREN (ext 4307)	613.76	1,295.00	419.28	2,328.04
CR 4317A MOORE STA. LOOP				
CR 4317B HOE HANDLE				
CR 4318 (off 4319)				



Road Number and/or Name	Labor (\$)	Equipment (\$)	Material (\$)	Total (\$)
CR 4319 FED'S {Minor Collector}	705.84	2,105.00		2,810.84
CR 4320 CUMBY	180.00	1,248.00		1,428.00
CR 4321 PRESSWOOD				
CR 4322 TIP TOP	237.72	140.00		377.72
CR 4323 STREETS (off FM 315)				
CR 4325 N.Y.- MOORE STATION {Minor Collector}	2,357.96	3,174.50	5,437.08	10,969.54
CR 4328 TROY CROSSLEY (35 MPH)	6,439.15	16,596.50	57,922.16	80,957.81
CR 4329 (off 4325)	135.38	490.00		625.38
CR 4330 DINGLER	1,686.06	2,594.00	693.88	4,973.94
CR 4331 TERRELL-HOWETH	1,591.68	2,975.75	549.00	5,116.43
CR 4332 TINDEL-A (off FM 607)	195.00	1,352.00		1,547.00
CR 4334 N.Y. CHURCH	2,399.11	6,034.30	1,980.00	10,413.41
CR 4336 MYRTLE SPRINGS (45 MPH)	2,931.21	9,355.85	1,249.54	13,536.60
CR 4340 ROY SMITH (ext 4336)	717.22	2,058.00	5,826.24	8,601.46
CR 4341 TAYLOR (ext 4336)	401.77	1,400.00		1,801.77
CR 4343 JOE YOUNG	1,404.61	2,078.40	249.28	3,732.29
CR 4344 BOB WALKER				
CR 4345 CHURCH OF CHRIST	111.79	532.00		643.79
CR 4346 SMITH	982.29	1,145.75	1,641.88	3,769.92
CR 4348 SHOLAR'S				
CR 4349 WYLIE	485.87	1,108.80		1,594.67
CR 4350 LARUE CEMETARY				
CR 4351 LARUE				
CR 4353 LARUE	114.60	210.00		324.60
CR 4354 SHADY LANE				
CR 4355 LARUE FIRE DEPT	90.84	84.00		174.84
CR 4356 BERRYHILL / LARUE				
CR 4357 CHURCH CAMP				
CR 4359 CHAMPS (off FM 314)				
CR 4360 BROWN-B (off FM 314)				
CR 4400 ROCKHILL	1,503.41	3,580.00	5,224.80	10,308.21
CR 4401 DOUGLAS LOOP	573.78	931.50	243.96	1,749.24

Road Number and/or Name	Labor (\$)	Equipment (\$)	Material (\$)	Total (\$)
CR 4402 ROSENBERG (off FM 2588) (35 MPH)	928.33	2,138.50		3,066.83
CR 4403 TUFFY ROBERTS	803.58	1,857.00		2,660.58
CR 4404 ARCHIE DENNIS-B (off US 175)				
CR 4504 Rakestraw				
CR 4506 HUGGINS (ext 4507)	293.18	210.00		503.18
CR 4507 MOONSHINE (off US 175)	87.74	210.00	347.32	645.06
CR 4508 MOONSHINE (ext 4507)	552.83	1,226.75		1,779.58
CR 4509 HARRY MILLS				
CR 4510 TU	7,939.11	24,808.55	80,719.76	113,467.42
CR 4511 BAXTER/PINEGROVE (45 MPH) {Major Collector}	2,109.07	4,528.60	167.20	6,804.87
CR 4513 D. McGEE	105.98	728.00		833.98
CR 4514 DAVIS CEM.				
CR 4515 RICHARDSON (45 MPH)	922.98	1,688.50	603.44	3,214.92
CR 4516 HAIRGROVE				
CR 4517 CUMMINGS				
CR 4518 BURNETT / SUPER COP (35MPH)	1,326.02	2,745.75	997.12	5,068.89
CR 4520W RAINBOW-W (1615 to Rainbo Gate)	1,063.10	3,658.50		4,721.60
CR 4521 LOOKABOUGH	211.96	1,456.00		1,667.96
CR 4522 GROSS				
CR 4523 HALBERT				
CR 4524 BUBBA BURNETT	323.75	1,337.00		1,660.75
CR 4528 COUNTY LINE (35 MPH)	2,215.21	4,655.75	488.96	7,359.92
CR 4530 SHEPTRINE (35 MPH)				
CR 4534 (GATED NO ACCESS)				
CR 4537 E. COLLEGE				
CR 4600 CARROLL SPRINGS	2,228.69	5,373.05		7,601.74
CR 4601 (to county line)				
CR 4604 Terry Davis	696.15	2,305.80		3,001.95
CR 4607 DIAMOND C	846.08	1,485.40		2,331.48
CR 4608 D WARREN	184.50	751.50		936.00
CR 4609 ANDING				
CR 4610 GARY RD	113.76	120.00		233.76

Road Number and/or Name	Labor (\$)	Equipment (\$)	Material (\$)	Total (\$)
CR 4611 BUTLER	828.13	2,951.75	132.00	3,911.88
CR 4612 MAYS CAFÉ	352.43	1,668.90		2,021.33
CR 4613 OLD 19	644.12	1,002.00	277.40	1,923.52
CR 4614 HOLDER (35 MPH)	105.98	532.00		637.98
CR 4615 LITTLE ACRES				
CR 4616 GIN				
CR 4622 OWEN CEMETARY	105.98	532.00		637.98
CR 4625 South Park Circle	345.80	840.00		1,185.80
CR 4627 LITTLE THEATRE RD	105.98	532.00		637.98
CR 4628 ROBBINS RD (35 MPH) {Major Collector}	1,860.87	3,764.70	11,793.00	17,418.57
CR 4700 WARD (35 MPH) {Minor Collector}	480.90	1,121.75		1,602.65
CR 4704 RAY ROAD	524.34	1,456.00		1,980.34
CR 4705 THOMAS FRANK				
CR 4706 POWDER RIVER	1,177.37	5,726.00	195.98	7,099.35
CR 4710 COOK-A	336.62	938.00		1,274.62
CR 4712 COOK-B	311.42	742.00	554.04	1,607.46
CR 4714 Tiner (off 4712)				
CR 4715 ALLIGATOR	1,220.13	4,579.00	2,492.80	8,291.93
CR 4716 Tiger				
CR 4718 HALLMARK				
CR 4719 COUNTY BARN				
CR 4720 LAMBRIGHT				
CR 4800 BAXTER RD (45 MPH) {Major Collector}	567.92	1,806.00	292.60	2,666.52
CR 4801 DAM	105.98			105.98
CR 4802 PERKINS {Major Collector}	350.49	1,072.75		1,423.24
CR 4803 OAKWOOD				
CR 4805 PLANTATION POINT	244.51	827.40		1,071.91
CR 4806 (off 4804)				
CR 4810 VIEWPOINT (off Bear Creek)				
CR 4811 PEEWEE	1,184.88	1,864.75		3,049.63
CR 4812 Peninsula Point {Major Collector} (35 MPH)	105.98	532.00		637.98
CR 4812D Dorsey Ln.				

Road Number and/or Name	Labor (\$)	Equipment (\$)	Material (\$)	Total (\$)
CR 4812F Dorsey Drive				
CR 4814 E. Ridge Rd (off 2495)				
CR 4815 SUNCRESTDr. (off 2495)	90.84	120.00		210.84
CR 4817 PHANTOM (30 MPH)	165.38	868.00	285.00	1,318.38
CR 4819 GRUBBS	133.70	245.00		378.70
CR 4825 BEARCREEK {Major Collector}	197.30	245.00	284.90	727.20
CR 4825A BEARCREEK CIRCLE	114.60	210.00		324.60
CR 4826 HOPSON	3,696.12	12,605.00	37,465.40	53,766.52
Cr 4826A Two Mile Cir. (off Hopson)	63.60			63.60
CR 4828 ROUNSAVALL	6,491.40	20,069.50	57,304.28	83,865.18
CR 4829 TINDEL-B	505.86	931.50		1,437.36
CR 4830 COY TERREL	90.00	260.00	316.16	666.16
CR 4831 Melvin Pool				
CR 4832 LEDBETTER	105.98			105.98
CR 4833 JOHN MARK	370.57	1,015.00		1,385.57
CR 4834 PeeWee Dirt RD				
CR 4835 COLEMAN	241.36	491.75		733.11
CR 4836 DUCKER	105.98			105.98
CR 4837 FORESTER DR.				
CR 4838 GARNER	1,416.33	3,628.00	11,984.40	17,028.73
CR 4908 JOE BROWNING	345.66	1,456.00		1,801.66
CR 4910 ROBY				
CR 4911 DEER RUN	382.06	999.25		1,381.31
CR 4912 CRYSTAL	482.10	1,641.00	795.02	2,918.12
CR 4913 DUSTY RD.	62.22	230.00		292.22
HCR 4112	797.86	2,677.50	3,796.06	7,271.42
Elm Street	171.20	175.00	117.00	463.20
Three Points Drive	95.50	175.00		270.50
Total for all roads (\$):				816,765.89



**Road & Bridge  
Annual Road Report**

**FY - 2014**

**PRECINCT 4**

**SIGNAGE REPORT**



Daily Work History (by Type of Work)

Period: 1/1/2014 - 12/31/2014

Work Category: Signs

Location: All locations in all areas

All Assignments

Henderson County

**Signs: Put up COUNTY road name sign (7)**

Location	Date	Work Done
CR 4117 B. VILLE	3/19/2014	Put up COUNTY road name sign
CR 45201 RAINBOW-A	3/19/2014	Put up COUNTY road name sign
CR 4528 COUNTY LINE 35 MPH	7/1/2014	Put up COUNTY road name sign
CR 4826 HOPSON	7/1/2014	Put up COUNTY road name sign
CR 4202 CAPE (off FM 3506)	10/20/2014	Put up COUNTY road name sign
CR 4610 GARY RD	10/20/2014	Put up COUNTY road name sign
CR 4716 Tiger	10/20/2014	Put up COUNTY road name sign

**Signs: Put up County road number sign (3)**

Location	Date	Work Done
CR 4814 E. Ridge Rd (off 2495)	6/24/2014	Put up County road number sign
CR 4815 SUNCRESTDr. (off 2495)	6/24/2014	Put up County road number sign
CR 4826 HOPSON	6/24/2014	Put up County road number sign

**Signs: Put up County Road Number sign 'NS' (64)**

Location	Date	Work Done
CR 4213C .Red Oak (Twin Oaks)	1/29/2014	Put up County Road Number sign 'NS'
CR 4303 GENE LINSEY (off 315)	1/29/2014	Put up County Road Number sign 'NS'
CR 4307 GUSSIE LEE 35 MPH	1/29/2014	Put up County Road Number sign 'NS'
CR 4317A MOORE STA. LOOP	1/29/2014	Put up County Road Number sign 'NS'
CR 4319 FED'S	1/29/2014	Put up County Road Number sign 'NS'
CR 4321 PRESSWOOD	1/29/2014	Put up County Road Number sign 'NS'
CR 4322 TIP TOP	1/29/2014	Put up County Road Number sign 'NS'
CR 4323 STREETS (off FM 315)	1/29/2014	Put up County Road Number sign 'NS'
CR 4231 BETHEL CEMETARY	1/30/2014	Put up County Road Number sign 'NS'
CR 4300 BELL (off FM 314)	1/30/2014	Put up County Road Number sign 'NS'

Daily Work History (by Type of Work)

Period: 1/1/2014 - 12/31/2014

Work Category: Signs

Location: All locations in all areas

All Assignments

Henderson County

**Signs: Put up County Road Number sign 'NS' (64)**

Location	Date	Work Done
CR 4304 LONE STAR (off FM 314)	1/30/2014	Put up County Road Number sign 'NS'
CR 4359 CHAMPS (off FM 314)	1/30/2014	Put up County Road Number sign 'NS'
CR 4360 BROWN-B (off FM 314)	1/30/2014	Put up County Road Number sign 'NS'
CR 4400 ROCKHILL	1/30/2014	Put up County Road Number sign 'NS'
CR 4402 ROSENBERG (off FM 2588) 35 MPH	1/30/2014	Put up County Road Number sign 'NS'
CR 4528 COUNTY LINE 35 MPH	1/30/2014	Put up County Road Number sign 'NS'
CR 4530 SHEPTRINE	1/30/2014	Put up County Road Number sign 'NS'
CR 4117 B. VILLE	1/31/2014	Put up County Road Number sign 'NS'
CR 41513	1/31/2014	Put up County Road Number sign 'NS'
CR 4222 STELLA WALKER	1/31/2014	Put up County Road Number sign 'NS'
CR 4226 ROUND TOP CHURCH	1/31/2014	Put up County Road Number sign 'NS'
CR 4613 OLD 19	1/31/2014	Put up County Road Number sign 'NS'
CR 4718 HALLMARK	1/31/2014	Put up County Road Number sign 'NS'
CR 4719 COUNTY BARN	1/31/2014	Put up County Road Number sign 'NS'
CR 4112 BACON	1/31/2014	Put up County Road Number sign 'NS'
CR 4301 BELL CEMETARY (off 4300)	2/11/2014	Put up County Road Number sign 'NS'
CR 4302 ALLEN (off 4300)	2/11/2014	Put up County Road Number sign 'NS'
CR 4305N C. HARMON (ext 4304)	2/11/2014	Put up County Road Number sign 'NS'
CR 4305S HIGHTOWER (ext 4304)	2/11/2014	Put up County Road Number sign 'NS'
CR 4308 STEVE (off 4305 N)	2/11/2014	Put up County Road Number sign 'NS'
CR 4318 (off 4319)	2/11/2014	Put up County Road Number sign 'NS'
CR 4319 FED'S	2/11/2014	Put up County Road Number sign 'NS'
CR 4320 CUMBY	2/11/2014	Put up County Road Number sign 'NS'
CR 4328 TROY CROSSLEY 35 MPH	2/11/2014	Put up County Road Number sign 'NS'
CR 4329 (off 4325)	2/11/2014	Put up County Road Number sign 'NS'

Daily Work History (by Type of Work)

Period: 1/1/2014 - 12/31/2014

Work Category: Signs

Location: All locations in all areas

All Assignments

Henderson County

**Signs: Put up County Road Number sign 'NS' (64)**

Location	Date	Work Done
CR 4330 DINGLER	2/11/2014	Put up County Road Number sign 'NS'
CR 4331 TERRELL-HOWETH	2/11/2014	Put up County Road Number sign 'NS'
CR 4328 TROY CROSSLEY 35 MPH	2/14/2014	Put up County Road Number sign 'NS'
CR 4334 N.Y. CHURCH	2/14/2014	Put up County Road Number sign 'NS'
CR 4336 MYRTLE SPRINGS 45 MPH	2/14/2014	Put up County Road Number sign 'NS'
CR 4340 ROY SMITH (ext 4336)	2/14/2014	Put up County Road Number sign 'NS'
CR 4341 TAYLOR (ext 4336)	2/14/2014	Put up County Road Number sign 'NS'
CR 4346 SMITH	2/14/2014	Put up County Road Number sign 'NS'
CR 4349 WYLIE	2/14/2014	Put up County Road Number sign 'NS'
CR 4828 ROUNSAVALL	2/14/2014	Put up County Road Number sign 'NS'
CR 4829 TINDEL-B	2/14/2014	Put up County Road Number sign 'NS'
CR 4830 COY TERREL	2/14/2014	Put up County Road Number sign 'NS'
CR 45201 RAINBOW-A	3/12/2014	Put up County Road Number sign 'NS'
pct 4	5/27/2014	Put up County Road Number sign 'NS'
CR 4319 FED'S	12/11/2014	Put up County Road Number sign 'NS'
CR 4328 TROY CROSSLEY (35 MPH)	12/11/2014	Put up County Road Number sign 'NS'
CR 4329 (off 4325)	12/11/2014	Put up County Road Number sign 'NS'
CR 4330 DINGLER	12/11/2014	Put up County Road Number sign 'NS'
CR 4334 N.Y. CHURCH	12/11/2014	Put up County Road Number sign 'NS'
CR 4340 ROY SMITH (ext 4336)	12/11/2014	Put up County Road Number sign 'NS'
CR 4344 BOB WALKER	12/11/2014	Put up County Road Number sign 'NS'
CR 4346 SMITH	12/11/2014	Put up County Road Number sign 'NS'
CR 4348 SHOLAR'S	12/11/2014	Put up County Road Number sign 'NS'
CR 4349 WYLIE	12/11/2014	Put up County Road Number sign 'NS'
CR 4350 LARUE CEMETARY	12/11/2014	Put up County Road Number sign 'NS'



Daily Work History (by Type of Work)

Period: 1/1/2014 - 12/31/2014

Work Category: Signs

Location: All locations in all areas

All Assignments

Henderson County

**Signs: Put up County Road Number sign 'NS' (64)**

Location	Date	Work Done
CR 4351 LARUE	12/11/2014	Put up County Road Number sign 'NS'
CR 4353 LARUE	12/11/2014	Put up County Road Number sign 'NS'
CR 4355 LARUE FIRE DEPT	12/11/2014	Put up County Road Number sign 'NS'
CR 4357 CHURCH CAMP	12/11/2014	Put up County Road Number sign 'NS'

**Signs: Put up SPEED LIMIT sign 'NS' (3)**

Location	Date	Work Done
CR 4201 SUNRISE (off 315)	3/12/2014	Put up SPEED LIMIT sign 'NS'
CR 4510 TU	5/9/2014	Put up SPEED LIMIT sign 'NS'
pct 4	5/27/2014	Put up SPEED LIMIT sign 'NS'

**Signs: Put up STOP sign 'NS' (1)**

Location	Date	Work Done
CR 4233 NEWMAN (ext 4235)	12/5/2014	Put up STOP sign 'NS'

**Signs: Put up CAUTION (Turn Arrow) sign 'NS' (2)**

Location	Date	Work Done
CR 4202 CAPE (off FM 3506)	10/14/2014	Put up CAUTION (Turn Arrow) sign 'NS'
CR 4202 CAPE (off FM 3506)	10/31/2014	Put up CAUTION (Turn Arrow) sign 'NS'

**Signs: Put up TURN CHEVRON sign 'NS' (2)**

Location	Date	Work Done
CR 4510 TU	5/9/2014	Put up TURN CHEVRON sign 'NS'
CR 4202 CAPE (off FM 3506)	10/14/2014	Put up TURN CHEVRON sign 'NS'

Daily Work History (by Type of Work)

Period: 1/1/2014 - 12/31/2014

Work Category: Signs

Location: All locations in all areas

All Assignments

Henderson County

**Signs: Put up 'Dead End' sign (1)**

Location	Date	Work Done
CR 4202 CAPE (off FM 3506)	10/14/2014	Put up 'Dead End' sign

**Signs: Put up 'No Dumping' sign (3)**

Location	Date	Work Done
CR 4317A MOORE STA. LOOP	12/5/2014	Put up 'No Dumping' sign
CR 4317B HOE HANDLE	12/5/2014	Put up 'No Dumping' sign
CR 4325 N.Y.- MOORE STATION	12/5/2014	Put up 'No Dumping' sign