



Road & Bridge FY 2015 Annual Road Report


COUNTY OF: HENDERSON

§
§
§

PRECINCT NUMBER: 4

1. Condition of each road, culvert, and bridge in the precinct and the primary cause of any road, culvert or bridge degradation: Precinct 4 contains 242.275 miles of County Maintained Roads (as reported in the Biennial TXDOT Report, submitted 5/2/16). Precinct 4 assists in the maintenance of 29.51 miles of City Roads (Berryville, Coffee City & Poynor) under an Inter-Local Agreement. Precinct 4 maintains two (2) Bridges on CR4614 and CR 4628, which are both in "Good" condition. The Precinct roads are on average in "Fair/Good" condition, which is a down grade from FY 2014 due to the 82 inches of rainfall during this report period and is twice the normal rainfall average. The Road Rating Report is attached.
2. Amount of money necessary for maintenance of the precinct roads during the next fiscal year (2016): \$1,707,930.11, Note: This amount is based on the cost estimates for Road & Bridge Material, Equipment, Equipment maintenance, Fuel and Employee Wages, but does not include the cost of employee benefits or administrative costs. Additionally, Henderson County was declared a disaster County by the Governor and has filed road damage with FEMA. It is anticipated that the FEMA damage award will be approximately \$549,700 from DR 4223.
3. Number of traffic control devices in the precinct defaced or torn down: 80
However, it should be explained that this is total signage work performed during the 2015 Fiscal year. This includes the sign upgrade program to bring Precinct 4 signage in compliance with the 2011 TMUTCD and is 90% completed.
4. Any new road that should be opened in the precinct: None
5. Any bridges, culverts, or other improvements necessary to place the precinct roads in good condition, and the probable cost of the improvements: None

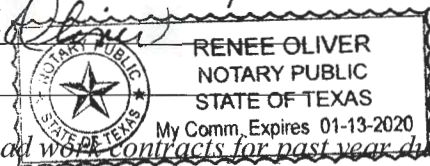
Submitted by the undersigned on this 19th day of July, 2016.


_____, Commissioner, Precinct 4
Ken Geeslin

Subscribed and sworn to, before me, the undersigned authority, this 7th day of April.

Notary Public: 

My commission expires:



[File in minutes and submit to grand jury with a copy of any road work contracts for past year during ninth month of county fiscal year – Section 251.005, Transportation Code]

Item 1 has been revised to include the primary cause of any road, culvert or bridge degradation (likely overweight oil & gas truck traffic) as required by S.B. 1747

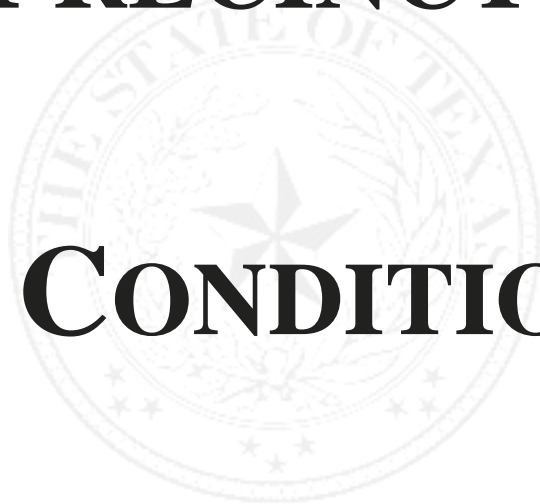


**Road & Bridge
Annual Road Report**

FY - 2016

PRECINCT 4

ROAD CONDITION LIST



County Roads

Type: All
Rating: All

Henderson County

Precinct 4: County Roads

Road Number and/or Road Name	Surface Type	Length (Miles)	Width (Feet)		Traffic Lanes	Rating (Condition)
			Surface	R.O.W.		
0 OFF						
1 Bad Weather						
2 Multi Locations						
155 Autumn Trail (Brierwood Bay)	Asphalt / Seal Coat	0.600	20	40		3 (Fair)
155 Betsy Ln. (Brierwood Bay)	Oil Sand	0.220				3 (Fair)
155 Blue Ridge Cir. (Brierwood Bay)	Road Oil					3 (Fair)
155 Blue Ridge DR. (Brierwood Bay)	Oil Sand	0.140				3 (Fair)
155 Brierwood Dr (Brierwood Bay)	Asphalt / Seal Coat	1.500	20	40		3 (Fair)
155 Carol Way (Brierwood Bay)	Oil Sand	0.350	20	40		3 (Fair)
155 Coral Dr. (Brierwood Bay)	Oil Sand	0.300				3 (Fair)
155 Cutter Dr (Brierwood Bay)	Asphalt / Seal Coat	0.350	20	40		3 (Fair)
155 Driftwood (Brierwood Bay)	Asphalt / Seal Coat	0.200	20	40		3 (Fair)
155 Ebtide Dr. (Brierwood Bay)	Oil Sand	0.100				3 (Fair)
155 Elm (Brierwood Bay)	Oil Sand	0.070				3 (Fair)
155 Forest Hill Dr (Brierwood Bay) goes to Driftwood	Asphalt / Seal Coat	0.820	20	40		3 (Fair)
155 Glen Oaks Dr. (Brierwood Bay)	Oil Sand	0.070				3 (Fair)
155 High Point Dr. (Brierwood Bay)	Oil Sand	0.260				4 (Good)
155 Holley Hills (Brierwood Bay)	Asphalt / Seal Coat	0.150	20			3 (Fair)
155 Judy Ln. (Brierwood Bay)	Oil Sand	0.280				3 (Fair)
155 Lindy Ln (Brierwood Bay)	Oil Sand	0.300				3 (Fair)
155 Meadow Dr. (Brierwood Bay)	Oil Sand	0.310				3 (Fair)
155 OAKTREE DR	Asphalt / Seal Coat - Blade	0.500	18	50		5 (Excellent)
155 Panarama Dr (Brierwood Bay)	Asphalt / Seal Coat	0.320	20	40		4 (Good)
155 Phillip Pl (Brierwood Bay)	Oil Sand	0.300	20	40		3 (Fair)
155 Pine Haven Park Dr. (Brierwood Bay)	Oil Sand	0.130				3 (Fair)
155 Shadybrook Dr. (Brierwood Bay)	Oil Sand	0.370				3 (Fair)
155 Sundance Cir. (Brierwood Bay)	Oil Sand	0.040				3 (Fair)
155 Tanglewood Dr. (brierwood Bay)	Oil Sand	0.460				3 (Fair)
155 Valleyview Dr (Brierwood Bay)	Asphalt / Seal Coat	1.941	20	40		3 (Fair)
155A Diamond Head Bay Rd.	Road Oil / Seal Coat	0.260	18	50		4 (Good)

County Roads

Type: All
Rating: All

Henderson County

Precinct 4: County Roads

Road Number and/or Road Name	Surface Type	Length (Miles)	Width (Feet)		Traffic Lanes	Rating (Condition)
			Surface	R.O.W.		
315 Creekside St. (Parkside)	Asphalt	0.340	18	50		4 (Good)
315 Hickory St. (Parkside)	Oil Sand	0.230	18	50		4 (Good)
315 Parkside St. (Parkside)	Asphalt	0.520	18	50		4 (Good)
315 Poolside Dr. (Parkside)	Asphalt	0.150	18	50		4 (Good)
4337						
CR 4023 IMPALA SOUTH #2	Road Oil / Seal Coat	0.300	20	50		4 (Good)
CR 4029 PECAN CIRCLE (HOLIDAY HILLS)	Road Oil / Seal Coat	0.600	16	40		4 (Good)
CR 4100 HENDERSON (ext 4117)	Oil Sand	0.760	16	40		4 (Good)
CR 41000 BRENTWOOD DR. (Oak Manor) {Minor Collector}	Asphalt	0.876	16	50		4 (Good)
CR 41001 BRENTWOOD CIRCLE (Oak Manor)	Asphalt	0.300	16	40		4 (Good)
CR 41002 RANCH ROAD (Oak Manor)	Asphalt / Seal Coat	0.600	16	50		4 (Good)
CR 41003 LINDEN LN (Oak Manor)	Road Oil / Seal Coat	0.100	16	40		4 (Good)
CR 4101 PERRY (ext 4117)	Road Oil / Seal Coat	0.400	16	40		4 (Good)
CR 4102 BUD JONES (ext 4117)	Oil Sand	0.400	16	40		4 (Good)
CR 4103 (ext 4102)	Iron Ore	0.100	16	40		4 (Good)
CR 4104 ATWOOD-A (Off 155)	Road Oil / Seal Coat	0.300	16	40		4 (Good)
CR 41100 WAGONTREE TRAIL {Minor Collector}	Road Oil / Seal Coat	0.670	16	40		4 (Good)
CR 41101 BROKENSPOKE (Wagontree)	Road Oil / Seal Coat	0.256	16	40		3 (Fair)
CR 41102 SINGLETREE (Wagontree)	Road Oil / Seal Coat	0.593	16	40		3 (Fair)
CR 41103 SETTLERS LOOP (Wagontree)	Road Oil / Seal Coat	0.436	16	40		3 (Fair)
CR 41104 BUGGYHUB (Wagontree)	Road Oil / Seal Coat	0.998	16	40		3 (Fair)
CR 41105 LAND GRANT (Wagontree) {Minor Collector}	Road Oil / Seal Coat	1.183	16	40		3 (Fair)
CR 41106 DOUBLETREE (Wagontree)	Road Oil / Seal Coat	0.146	16	40		3 (Fair)
CR 41107 MILL RUN RD (35 MPH)	Road Oil / Seal Coat	3.590	20	50		2 (Poor)
CR 41107A LAKE ESTATES DR.	Asphalt / Seal Coat - Blade	0.500	18	50		4 (Good)
CR 4112 Bacon Bacon	Road Oil / Seal Coat	0.190	14	30		5 (Excellent)
CR 41126 LABELLO	Road Oil / Seal Coat	0.583	16	40		4 (Good)
CR 4117 B. VILLE {Minor Collector*}	Road Oil / Seal Coat	4.670	20	50		4 (Good)
CR 4117A KIETH LN (ext 4117)	Oil Sand	0.300	16	40		5 (Excellent)
CR 4117B KEVIN CIRCLE (ext 4117)	Road Oil / Seal Coat	0.300	16	40		5 (Excellent)

County Roads

Type: All
Rating: All

Henderson County

Precinct 4: County Roads

Road Number and/or Road Name	Surface Type	Length (Miles)	Width (Feet)		Traffic Lanes	Rating (Condition)
			Surface	R.O.W.		
CR 4120 ATWOOD-B (Off 155)	Dirt	0.500	16	40		3 (Fair)
CR 41200 DOGWOOD TRAIL	Road Oil / Seal Coat	0.774	18	50		5 (Excellent)
CR 41201 OAKTREE Dr. (Dogwood)	Asphalt	0.060	18	50		4 (Good)
CR 41511 (Larry Anding)	Road Oil / Seal Coat	1.200	18	50		3 (Fair)
CR 41512 RYAN	Road Oil / Seal Coat	0.700	16	50		3 (Fair)
CR 41513	Road Oil / Seal Coat	0.700	16	50		4 (Good)
CR 41514	Road Oil / Seal Coat	1.500	16	50		4 (Good)
CR 41515 McGEE NURSEY	Road Oil / Seal Coat	0.176	16	40		3 (Fair)
CR 41516 DOUGLAS DRIVE	Road Oil / Seal Coat	0.440	16	40		4 (Good)
CR 41518 (EXT. Douglas)	Asphalt	0.117	18	50		3 (Fair)
CR 4200 (Road Closed)	Road Oil / Seal Coat	0.300	18	50		3 (Fair)
CR 4201 SUNRISE (off 315) {Minor Collector}	Road Oil / Seal Coat	1.000	16	40		3 (Fair)
CR 4201A CHEROKEE Dr. (Cherokee)	Road Oil / Seal Coat	0.581	16	40		3 (Fair)
CR 4201B Sunbird Dr. (Cherokee)	Road Oil / Seal Coat	0.576	18	50		3 (Fair)
CR 4201C Tomahawk Dr. (Cherokee)	Road Oil / Seal Coat	0.316	18	50		3 (Fair)
CR 4201D Arrowhead Dr. (Cherokee)	Road Oil / Seal Coat	0.070	18	50		3 (Fair)
CR 4201E Ridge Rd. (Woodridge)	Road Oil / Seal Coat	0.186	18	40		3 (Fair)
CR 4201F Quil Cutoff (Woodridge)	Road Oil / Seal Coat	0.146	18	40		3 (Fair)
CR 4201G Hillcrest (Woodridge)	Road Oil / Seal Coat	0.168	18	40		4 (Good)
CR 4201H Pineview (Woodridge)	Road Oil / Seal Coat	0.213	18	40		4 (Good)
CR 4202 CAPE (off FM 3506)	Road Oil / Seal Coat	1.670	18	50		4 (Good)
CR 4213 TWIN OAKS (off FM 315)	Asphalt	0.296	16	40		3 (Fair)
CR 4213A . Post Oak (Twin Oaks)	Asphalt	0.184	18	40		3 (Fair)
CR 4213B PINE Dr. (Twin Oaks)	Oil Sand	0.330	16	40		3 (Fair)
CR 4213C .Red Oak (Twin Oaks)	Oil Sand	0.090	18	40		4 (Good)
CR 4215 WELDER (ext 4224)	Iron Ore	0.400	16	40		3 (Fair)
CR 4216 Old Caney Rd (ext. off old 4200)	Asphalt	0.250	16	40		4 (Good)
CR 4217 MANOY (Pleasant Ridge)	Asphalt / Seal Coat - Blade	4.300	18	40		2 (Poor)
CR 4221 PINE SPRINGS (ext off 4222)	Road Oil / Seal Coat	0.650	16	40		3 (Fair)
CR 4222 KENNEDY CORNER (35 MPH)	Asphalt / Seal Coat - Blade	0.700	18	50		3 (Fair)

County Roads

Type: All
Rating: All

Henderson County

Precinct 4: County Roads

Road Number and/or Road Name	Surface Type	Length (Miles)	Width (Feet)		Traffic Lanes	Rating (Condition)
			Surface	R.O.W.		
CR 4224 STELLA WALKER (35 MPH)	Asphalt / Seal Coat - Blade	9.300	18	50		4 (Good)
CR 4225 RED FLAT (35 MPH)	Road Oil / Seal Coat	2.500	18	50		3 (Fair)
CR 4226 ROUND TOP CHURCH	Road Oil / Seal Coat	1.400	16	40		3 (Fair)
CR 4228 BRUNO	Road Oil / Seal Coat	0.200	16	40		3 (Fair)
CR 4229 RYLIE (Off 4226)	Dirt	0.300	16	40		3 (Fair)
CR 4231 BETHEL CEMETARY	Road Oil / Seal Coat	1.000	16	40		4 (Good)
CR 4233 NEWMAN (ext 4235)	Road Oil / Seal Coat	1.500	16	40		4 (Good)
CR 4235 JOHN'S (35 MPH)	Road Oil / Seal Coat	2.600	16	40		3 (Fair)
CR 4236 DANSBY (ext 4235)	Road Oil / Seal Coat	1.300	16	50		4 (Good)
CR 4237 UNDERWOOD (ext ACR 300-303)	Dirt	0.400	16	40		3 (Fair)
CR 4238 (off FM 315)	Iron Ore	0.400	16	40		3 (Fair)
CR 4239 BOLES	Road Oil / Seal Coat	0.500	16	40		3 (Fair)
CR 4300 BELL (off FM 314)	Road Oil / Seal Coat	1.200	16	40		3 (Fair)
CR 4301 BELL CEMETARY (off 4300)	Dirt	0.300	16	30		3 (Fair)
CR 4302 ALLEN (off 4300)	Dirt	0.100	16	40		3 (Fair)
CR 4303 GENE LINSEY (off 315)	Oil Sand	0.200	19	40		3 (Fair)
CR 4304 LONE STAR (off FM 314)	Asphalt / Seal Coat - Blade	2.200	18	50		3 (Fair)
CR 4305N C. HARMON (ext 4304)	Road Oil / Seal Coat	1.600	16	40		3 (Fair)
CR 4305S HIGHTOWER (ext 4304)	Road Oil / Seal Coat	0.600	16	40		4 (Good)
CR 4307 GUSSIE LEE (35 MPH) {Minor Collector}	Asphalt / Seal Coat - Blade	3.100	16	50		4 (Good)
CR 4308 STEVE (off 4305 N)	Road Oil / Seal Coat	0.300	16	40		3 (Fair)
CR 4309 LIVE COVE (off 4307)	Road Oil / Seal Coat	0.270	16	40		5 (Excellent)
CR 4310 FOREST GROVE	Oil Sand	0.590	20	50		4 (Good)
CR 4311 FOREST GROVE-A	Road Oil / Seal Coat	0.600	18	40		4 (Good)
CR 4312 FOREST GROVE-B	Road Oil / Seal Coat	1.000	16	40		4 (Good)
CR 4313 (ext 4307) PINECREST	Road Oil	0.330	16	40		2 (Poor)
CR 4314 (ext 4307)	Road Oil / Seal Coat	0.200	16	40		4 (Good)
CR 4316 EULESS WARREN (ext 4307)	Road Oil / Seal Coat	0.600	16	40		3 (Fair)
CR 4317A MOORE STA. LOOP	Road Oil / Seal Coat	0.370	16	40		4 (Good)

County Roads

Type: All
Rating: All

Henderson County

Precinct 4: County Roads

Road Number and/or Road Name	Surface Type	Length (Miles)	Width (Feet)		Traffic Lanes	Rating (Condition)
			Surface	R.O.W.		
CR 4317B HOE HANDLE	Dirt	1.170	16	40		3 (Fair)
CR 4318 (off 4319)	Road Oil / Seal Coat	0.210	18	40		4 (Good)
CR 4319 FED'S {Minor Collector}	Road Oil / Seal Coat	2.500	16	40		4 (Good)
CR 4320 CUMBY	Road Oil / Seal Coat	0.300	16	40		4 (Good)
CR 4321 PRESSWOOD	Iron Ore	0.400	16	40		4 (Good)
CR 4322 TIP TOP	Asphalt	0.300	14	30		4 (Good)
CR 4323 STREETS (off FM 315)	Road Oil	0.200	14	30		4 (Good)
CR 4324 OILFIELD (off 4325)	Iron Ore	0.100	14	30		3 (Fair)
CR 4325 N.Y.- MOORE STATION {Minor Collector}	Asphalt / Seal Coat - Blade	6.800	18	50		4 (Good)
CR 4326 SORRELLS Oil Field (Gated)	Asphalt / Seal Coat - Blade	0.200	16	40		4 (Good)
CR 4328 TROY CROSSLEY (35 MPH)	Asphalt	3.200	16	40		4 (Good)
CR 4329 (off 4325)	Dirt	0.300	14	30		3 (Fair)
CR 4330 DINGLER	Asphalt	4.600	18	40		4 (Good)
CR 4331 TERRELL-HOWETH	Asphalt	3.000	18	40		3 (Fair)
CR 4332 TINDEL-A (off FM 607)	Dirt	0.500	14	30		3 (Fair)
CR 4334 N.Y. CHURCH	Road Oil / Seal Coat	2.300	18	50		5 (Excellent)
CR 4335 ARCHIE DENNIS-A (ext 4334)	Iron Ore	0.300	16	40		3 (Fair)
CR 4336 MYRTLE SPRINGS (45 MPH)	Asphalt / Seal Coat - Blade	8.800	18	50		3 (Fair)
CR 4338 KUGLE (ext 4328)	Iron Ore	0.600	16	40		3 (Fair)
CR 4340 ROY SMITH (ext 4336)	Seal Coat	1.000	16	40		2 (Poor)
CR 4341 TAYLOR (ext 4336)	Iron Ore	1.210	14	30		3 (Fair)
CR 4343 JOE YOUNG	Road Oil / Seal Coat	6.500	16	50		3 (Fair)
CR 4344 BOB WALKER	Road Oil	1.700	16	40		4 (Good)
CR 4345 CHURCH OF CHRIST	Road Oil / Seal Coat	0.600	16	40		2 (Poor)
CR 4346 SMITH	Oil Sand	4.600	16	40		3 (Fair)
CR 4348 SHOLAR'S	Road Oil / Seal Coat	0.600	16	40		2 (Poor)
CR 4349 WYLIE	Iron Ore	1.000	16	40		3 (Fair)
CR 4350 LARUE CEMETARY	Road Oil / Seal Coat	0.400	16	30		2 (Poor)
CR 4351 LARUE	Road Oil / Seal Coat	0.300	16	40		4 (Good)

County Roads

Type: All
 Rating: All

Henderson County

Precinct 4: County Roads

Road Number and/or Road Name	Surface Type	Length (Miles)	Width (Feet)		Traffic Lanes	Rating (Condition)
			Surface	R.O.W.		
CR 4353 LARUE	Road Oil / Seal Coat	0.200	16	40		4 (Good)
CR 4355 LARUE FIRE DEPT	Road Oil / Seal Coat	0.200	16	40		4 (Good)
CR 4356 BERRYHILL / LARUE	Iron Ore	0.030	16	40		4 (Good)
CR 4357 CHURCH CAMP	Iron Ore	0.500	14	30		3 (Fair)
CR 4359 CHAMPS (off FM 314)	Road Oil / Seal Coat	0.150	14	30		4 (Good)
CR 4360 BROWN-B (off FM 314)	Road Oil / Seal Coat	0.110	14	30		4 (Good)
CR 4400 ROCKHILL (35 MPH)	Asphalt / Seal Coat - Blade	5.400	18	50		3 (Fair)
CR 4401 DOUGLAS LOOP	Road Oil / Seal Coat	1.000	16	40		3 (Fair)
CR 4402 ROSENBERG (off FM 2588) (35 MPH)	Road Oil / Seal Coat	4.100	16	40		3 (Fair)
CR 4403 SISSY'S	Road Oil / Seal Coat	2.100	16	40		2 (Poor)
CR 4404 ARCHIE DENNIS-A (off US 175)	Road Oil / Seal Coat	0.400	16	50		3 (Fair)
CR 4405 ARCHIE DENNIS-B (Off 4404)	Iron Ore	0.300	18	30		3 (Fair)
CR 4494 TUFFY ROBERTS	Oil Sand		16	40	2	2 (Poor)
CR 4500 LEE BOY (City of Athens)	Road Oil / Seal Coat	0.600	16	40		4 (Good)
CR 4501 COUNTRY LN	Road Oil / Seal Coat	0.400	16	40		4 (Good)
CR 4502 CREEKSIDE (off US 175)	Road Oil / Seal Coat	0.300	16	40		4 (Good)
CR 4503 ENOCK (off US 175)	Road Oil / Seal Coat	0.700	16	40		3 (Fair)
CR 4504 Rakestraw	Road Oil / Seal Coat	0.300	16	40		4 (Good)
CR 4506 HUGGINS (ext 4507)	Road Oil / Seal Coat	0.900	14	30		2 (Poor)
CR 4507 MOONSHINE (off US 175)	Road Oil / Seal Coat	0.800	16	50		5 (Excellent)
CR 4508 MOONSHINE (ext 4507)	Road Oil / Seal Coat	0.500	16	40		3 (Fair)
CR 4509 HARRY MILLS	Road Oil / Seal Coat	0.500	16	40		3 (Fair)
CR 4510 TU	Road Oil / Seal Coat	1.900	16	40		5 (Excellent)
CR 4511 BAXTER/PINEGROVE (45 MPH) {Minor Collector*}	Road Oil / Seal Coat	3.300	18	50		3 (Fair)
CR 4511A CHAMPION RANCH DR. (Champion Ranch)	Asphalt	0.840	18	50		5 (Excellent)
CR 4511B CHAMPION STABELS DR. (Champion Ranch)	Asphalt	0.400	18	50		5 (Excellent)
CR 4511C HORSESHOE DR. (Champion Ranch)	Asphalt	0.900	18	50		5 (Excellent)
CR 4511D STALLION LAKES CRT. (Champion Ranch)	Asphalt	0.150	18	50		5 (Excellent)
CR 4513 D. McGEE	Road Oil / Seal Coat	0.500	16	40		4 (Good)
CR 4514 DAVIS CEM.	Oil Sand	0.090	14	40		4 (Good)

County Roads

Type: All
Rating: All

Henderson County

Precinct 4: County Roads

Road Number and/or Road Name	Surface Type	Length (Miles)	Width (Feet)		Traffic Lanes	Rating (Condition)
			Surface	R.O.W.		
CR 4515 RICHARDSON (45 MPH)	Asphalt / Seal Coat					3 (Fair)
	Asphalt / Seal Coat	2.900	18	50		3 (Fair)
	Asphalt / Seal Coat					3 (Fair)
CR 4516 HAIRGROVE	Road Oil / Seal Coat	1.600	16	40		3 (Fair)
CR 4517 CUMMINGS	Road Oil / Seal Coat	0.500	14	40		3 (Fair)
CR 4518 BURNETT / SUPER COP (35MPH)	Road Oil / Seal Coat	1.100	16	40		4 (Good)
CR 4520E RAINBOW-E (Rainbo Gate to 4402	Iron Ore	2.400	18	40		3 (Fair)
CR 4520W RAINBOW-W (1615 to Rainbo Gate)	Road Oil / Seal Coat	3.000	18	40		3 (Fair)
CR 4521 LOOKABOUGH	Road Oil / Seal Coat	0.500	16	40		4 (Good)
CR 4522 GROSS	Road Oil / Seal Coat	0.400	16	40		3 (Fair)
CR 4523 HALBERT	Road Oil / Seal Coat	0.300	16	40		4 (Good)
CR 4524 BUBBA BURNETT	Road Oil / Seal Coat	0.200	14	40		3 (Fair)
CR 4528 COUNTY LINE (35 MPH)	Road Oil / Seal Coat	5.200	18	40		2 (Poor)
CR 4529 MRS. MCGEE	Iron Ore	0.500	16	40		2 (Poor)
CR 4530 SHEPTRINE (35 MPH)	Road Oil / Seal Coat	1.300	14	40		4 (Good)
CR 4533	Millings	0.130				4 (Good)
CR 4534 (GATED NO ACCESS)	Iron Ore	0.040	16	50	2	4 (Good)
CR 4535 PALMER	Other	0.140	14	30		4 (Good)
CR 4537 E. COLLEGE	Asphalt / Seal Coat - Blade	0.600	18	50		4 (Good)
CR 4538 COLONIAL CIRCLE	Road Oil / Seal Coat	0.630	20	50		3 (Fair)
CR 4600 CARROLL SPRINGS (35 MPH)	Road Oil / Seal Coat	2.500	16	40		5 (Excellent)
CR 4601 (to county line)	Road Oil / Seal Coat	0.300	14	40		2 (Poor)
CR 4603 MUD ALLEY	Road Oil / Seal Coat	0.100	14	40		3 (Fair)
CR 4604 Terry Davis	Road Oil / Seal Coat	0.400	16	40		5 (Excellent)
CR 4607 DIAMOND C	Road Oil / Seal Coat	0.700	18	40		5 (Excellent)
CR 4608 D WARREN	Oil Sand	0.200	14	40		4 (Good)
CR 4609 ANDING	Road Oil / Seal Coat	1.000	16	40		3 (Fair)
CR 4610 GARY RD	Road Oil / Seal Coat	2.200	18	50		3 (Fair)
CR 4610A BROWN-A	Asphalt / Seal Coat - Blade	0.681	16	40		3 (Fair)

County Roads

Type: All
Rating: All

Henderson County

Precinct 4: County Roads

Road Number and/or Road Name	Surface Type	Length (Miles)	Width (Feet)		Traffic Lanes	Rating (Condition)
			Surface	R.O.W.		
CR 4610B LASITER	Asphalt / Seal Coat - Blade	0.300	16	40		3 (Fair)
CR 4610C BONHAM	Asphalt / Seal Coat - Blade	0.300	16	40		3 (Fair)
CR 4611 BUTLER	Oil Sand	0.300	18	40	2	5 (Excellent)
CR 4612 MAYS CAFÉ	Road Oil / Seal Coat	0.544	14	30		2 (Poor)
CR 4613 OLD 19 (35 MPH)	Asphalt / Seal Coat - Blade	3.000	16	50		2 (Poor)
CR 4614 HOLDER (35 MPH)	Asphalt / Seal Coat - Blade	1.600	16	40		3 (Fair)
CR 4615 LITTLE ACRES	Asphalt / Seal Coat - Blade	0.200	16	40		4 (Good)
CR 4616 GIN	Asphalt / Seal Coat - Blade	0.400	16	40		3 (Fair)
CR 4617 CARROL DR / VIRGINIA PINES-A	Road Oil / Seal Coat	0.300	16	40		4 (Good)
CR 4618 VIRGINIA PINES-B	Road Oil / Seal Coat	0.183	16	40		4 (Good)
CR 4619 VIRGINIA PINES-C	Road Oil / Seal Coat	0.190	16	40		4 (Good)
CR 4622 OWEN CEMETARY	Road Oil / Seal Coat	1.000	16	40		5 (Excellent)
CR 4625 South Park Circle	Asphalt	0.200	20	50	2	4 (Good)
CR 4626 WAVERLY WAY	Road Oil / Seal Coat	0.400	24	50		4 (Good)
CR 4627 LITTLE THEATRE RD {Minor Collector*}	Road Oil / Seal Coat	0.570	18	50		3 (Fair)
CR 4628 ROBBINS RD (35 MPH) {Minor Collector*}	Asphalt / Seal Coat - Blade	1.000	18	40		4 (Good)
CR 4700 WARD (35 MPH) {Minor Collector}	Asphalt / Seal Coat - Blade	2.000	18	50		3 (Fair)
CR 4700A WOODCREST (ext 4700)	Road Oil / Seal Coat	0.141	18	40		4 (Good)
CR 4700B RUTH (ext 4700)	Road Oil / Seal Coat	0.090	18	40		4 (Good)
CR 4701 BAXTER CHURCH (CLOSED)	Road Oil / Seal Coat		14	30		4 (Good)
CR 4702 NEW SUBDIVISION (between 4704 & 4705)	Other	0.480				4 (Good)
CR 4703 HOPEWELL CHURCH	Road Oil / Seal Coat	0.100	14	30		4 (Good)
CR 4704 RAY ROAD	Road Oil / Seal Coat	1.833	14	40		2 (Poor)
CR 4705 THOMAS FRANK	Road Oil / Seal Coat	1.166	16	40		3 (Fair)

County Roads

Type: All
 Rating: All

Henderson County

Precinct 4: County Roads

Road Number and/or Road Name	Surface Type	Length (Miles)	Width (Feet)		Traffic Lanes	Rating (Condition)
			Surface	R.O.W.		
CR 4706 POWDER RIVER	Iron Ore	2.183	16	40		3 (Fair)
CR 4708 SMITH LUMBER	Dirt	0.850	16	40		3 (Fair)
CR 4710 COOK-A	Dirt	1.300	16	40		2 (Poor)
CR 4712 COOK-B	Road Oil / Seal Coat	2.700	16	40		3 (Fair)
CR 4713 KITCHENS	Dirt	0.300	14	40		4 (Good)
CR 4714 Tiner (off 4712)	Road Oil / Seal Coat	0.200	14	40		4 (Good)
CR 4715 ALLIGATOR	Road Oil / Seal Coat	1.600	14	30		2 (Poor)
CR 4716 Tiger	Road Oil / Seal Coat	0.090				3 (Fair)
CR 4717 HOSKINS	Road Oil / Seal Coat	0.110	14	30		3 (Fair)
CR 4718 HALLMARK	Road Oil / Seal Coat	0.460	14	30		3 (Fair)
CR 4719 COUNTY BARN	Road Oil / Seal Coat	0.330	16	40		2 (Poor)
CR 4720 LAMBRIGHT	Road Oil / Seal Coat	0.343	14	40		3 (Fair)
CR 4800 BAXTER RD (45 MPH) {Minor Collector*}	Road Oil / Seal Coat	1.821	18	50		3 (Fair)
CR 4801 DAM	Road Oil / Seal Coat	1.162	16	40		4 (Good)
CR 4802 PERKINS {Minor Collector*}	Road Oil / Seal Coat	0.546	20	40		5 (Excellent)
CR 4803 OAKWOOD	Road Oil / Seal Coat	1.549	18	50		4 (Good)
CR 4804 UPPER ROOM {Minor Collector*}	Road Oil / Seal Coat	1.170	16	40		4 (Good)
CR 4805 PLANTATION POINT (30 MPH)	Road Oil / Seal Coat	1.150	16	40		4 (Good)
CR 4806 (off 4804)	Road Oil / Seal Coat	0.410	16	40		3 (Fair)
CR 4807 VFW	Oil Sand	0.340				4 (Good)
CR 4808 Impala South (30 MPH)	Asphalt	1.020				4 (Good)
CR 4810 VIEWPOINT (off Bear Creek)	Road Oil / Seal Coat	0.310	14	40		4 (Good)
CR 4810A DREW Ln. (off Viewpoint)	Road Oil	0.050	18	40		4 (Good)
	Road Oil	0.050	18	40		4 (Good)
CR 4811 PEEWEE	Road Oil / Seal Coat	1.500	16	40		4 (Good)
CR 4812 Peninsula Point {Minor Collector*} (35 MPH) 40,000 lb	Asphalt / Seal Coat - Blade	1.000	18	50		4 (Good)
CR 4812A Peninsula Circle	Asphalt	0.700	18	40		4 (Good)
CR 4812B West Circle	Asphalt	0.070	18	40		4 (Good)
CR 4812C East Circle	Asphalt	0.080	18	40		4 (Good)
CR 4812D Dorsey Ln.	Asphalt	0.310				4 (Good)

County Roads

Type: All

Rating: All

Henderson County

Precinct 4: County Roads

Road Number and/or Road Name	Surface Type	Length (Miles)	Width (Feet)		Traffic Lanes	Rating (Condition)
			Surface	R.O.W.		
CR 4812E Dorsey Circle	Asphalt	0.100	18	40		4 (Good)
CR 4812F Dorsey Drive	Asphalt	0.356	18	40		4 (Good)
CR 4812G Crestview Rd (Timberlake Estates)	Asphalt	0.571	18	40		4 (Good)
CR 4812H Sherwood Rd. (Timberlake Estates)	Asphalt	0.310	18	40		4 (Good)
CR 4812J Kim Ln (Timberlake Estates)	Asphalt	0.080	18	40		4 (Good)
CR 4812K TANGLEWOOD (Timberlake Estates)	Asphalt	0.313				4 (Good)
CR 4814 E. Ridge Rd (off 2495)	Asphalt	0.093				4 (Good)
CR 4814A Lewis Ct.	Asphalt	0.101				5 (Excellent)
CR 4815 SUNCRESTDr. (off 2495)	Asphalt	0.340	18	50		5 (Excellent)
CR 4815A Sunrise Ct.	Asphalt	0.130				5 (Excellent)
CR 4815B Sunset Ct.	Asphalt	0.060	18	50		5 (Excellent)
CR 4816 WILLIAMS (Private)	Road Oil / Seal Coat	0.200	16	40		4 (Good)
CR 4817 PHANTOM (30 MPH)	Road Oil / Seal Coat	1.070	18	50		4 (Good)
CR 4819 GRUBBS	Road Oil / Seal Coat	0.134	16	40		4 (Good)
CR 4825 BEARCREEK {Minor Collector*}	Road Oil / Seal Coat	1.511	16	50		3 (Fair)
CR 4825A BEARCREEK CIRCLE	Road Oil / Seal Coat	0.273	16	40		3 (Fair)
CR 4826 HOPSON	Road Oil / Seal Coat	1.765	16	40		4 (Good)
CR 4826A Two Mile Cir. (off Hopson)	Road Oil / Seal Coat	0.480				3 (Fair)
CR 4827 BLUEBIRD	Road Oil / Seal Coat	0.551	14	40		4 (Good)
CR 4828 ROUNSAVALL	Asphalt	1.234	16	40		5 (Excellent)
CR 4829 TINDEL-B	Oil Sand	0.835	18	40		5 (Excellent)
CR 4830 COY TERREL	Oil Sand	0.578	18	40		5 (Excellent)
CR 4831 Melvin Pool	Asphalt / Seal Coat - Blade	0.416	16	40		4 (Good)
CR 4832 LEDBETTER	Asphalt / Seal Coat - Blade	0.700	14	40		4 (Good)
CR 4833 JOHN MARK	Oil Sand	1.520	16	40		4 (Good)
CR 4834 PeeWee Dirt RD	Iron Ore	0.750				3 (Fair)
CR 4835 COLEMAN	Dirt	1.937	14	40		3 (Fair)
CR 4836 DUCKER	Road Oil / Seal Coat	0.134	14	40		4 (Good)
CR 4837 FORESTER DR.	Road Oil / Seal Coat	1.100	16	50		4 (Good)

County Roads

Type: All
 Rating: All

Henderson County

Precinct 4: County Roads

Road Number and/or Road Name	Surface Type	Length (Miles)	Width (Feet)		Traffic Lanes	Rating (Condition)
			Surface	R.O.W.		
CR 4838 GARNER	Asphalt / Seal Coat - Blade	0.480	16	40		4 (Good)
CR 4908 JOE BROWNING	Road Oil / Seal Coat	0.713	16	40		2 (Poor)
CR 4910 ROBY	Road Oil / Seal Coat	0.511	18	40		5 (Excellent)
CR 4911 DEER RUN	Road Oil / Seal Coat	0.620	16	40		3 (Fair)
CR 4912 CRYSTAL	Asphalt / Seal Coat - Blade	0.230	18	50		3 (Fair)
CR 4913 DUSTY RD.	Asphalt / Seal Coat - Blade	0.540	16	40		4 (Good)
CR 4914 Lakefront Shores Rd.	Asphalt	0.350	16	50		3 (Fair)

Mileage Recorded for Precinct 4 256.153



**Road & Bridge
Annual Road Report**

FY - 2016

PRECINCT 4

**ROAD MAINTENANCE
REPORT**



Daily Work Expense Summary (Annual Report)

1/1/2016 - 12/31/2016

All Assignments	Henderson County			
Road Number and/or Name	Labor (\$)	Equipment (\$)	Material (\$)	Total (\$)
1 Bad Weather	277.68	155.60		433.28
2 Multi Locations	3,112.82	2,610.00	751.87	6,474.69
155 Brierwood Dr (Brierwood Bay)	159.30	211.25	177.00	547.55
155 Forest Hill Dr (Brierwood Bay) goes to Driftwood	69.42	70.00	66.34	205.76
155 Valleyview Dr (Brierwood Bay)	521.38	1,258.35	1,011.02	2,790.75
315 Creekside St. (Parkside)	95.97	126.75	121.54	344.26
315 Hickory St. (Parkside)	95.97	126.75	121.54	344.26
315 Parkside St. (Parkside)	191.94	253.50	237.18	682.62
CR 4020 Pine ST (FAT DOG)	218.44	280.00	376.96	875.40
CR 4021 HIGHSAW Tr.	123.72	140.00	126.17	389.89
CR 4021F Lounette Dr. (Highsaw)	107.79	311.25		419.04
CR 4100 HENDERSON (ext 4117)	52.35			52.35
CR 41000 BRENTWOOD DR. (Oak Manor) {Minor Collector}				
CR 41001 BRENTWOOD CIRCLE (Oak Manor)				
CR 41002 RANCH ROAD (Oak Manor)	181.85	578.75	325.00	1,085.60
CR 4101 PERRY (ext 4117)	32.86	84.50	124.00	241.36
CR 4102 BUD JONES (ext 4117)				
CR 4104 ATWOOD-A (Off 155)	1,026.48	4,527.75	12,708.90	18,263.13
CR 41100 WAGONTREE TRAIL {Minor Collector}	156.45	188.45	189.06	533.96
CR 41101 BROKENSPOKE (Wagontree)	286.16	309.00	262.65	857.81
CR 41102 SINGLETREE (Wagontree)	173.08	182.25	168.25	523.58
CR 41103 SETTLERS LOOP (Wagontree)	123.80	169.00	229.06	521.86
CR 41104 BUGGYHUB (Wagontree)	113.08	126.75	123.31	363.14
CR 41105 LAND GRANT (Wagontree) {Minor Collector}	699.66	2,213.00	130.98	3,043.64
CR 41106 DOUBLETREE (Wagontree)	49.36	42.25	29.50	121.11
CR 41107 MILL RUN RD (35 MPH)	4,574.06	15,138.10	23,652.41	43,364.57
CR 41107A LAKE ESTATES DR.	59.72	84.50	78.00	222.22
CR 4112 Bacon Bacon				
CR 41126 LABELLO				

Road Number and/or Name	Labor (\$)	Equipment (\$)	Material (\$)	Total (\$)
CR 4117 B. VILLE {Minor Collector*}	5,639.17	17,233.33	28,931.99	51,804.49
CR 4117A KIETH LN (ext 4117)	212.60	654.00		866.60
CR 4117B KEVIN CIRCLE (ext 4117)	1,783.00	6,852.00	31,510.17	40,145.17
CR 4119 COFFEE CITY LANDING	61.86	70.00	126.17	258.03
CR 4120 ATWOOD-B (Off 155)	793.84	4,031.00	3,318.50	8,143.34
CR 41200 DOGWOOD TRAIL	260.80	817.50		1,078.30
CR 41201 OAKTREE Dr. (Dogwood)	78.23	245.25		323.48
CR 41511 (Larry Anding)	1,988.86	6,337.50	403.00	8,729.36
CR 41512 RYAN	1,323.46	3,110.25	1,855.27	6,288.98
CR 41513	500.06	1,329.95	1,012.38	2,842.39
CR 41514	187.46	555.45		742.91
CR 41515 McGEE NURSEY	221.04	708.25		929.29
CR 41516 DOUGLAS DRIVE	49.22	84.50	79.65	213.37
CR 4201 SUNRISE (off 315) {Minor Collector}	761.36	1,658.75	577.61	2,997.72
CR 4201A CHEROKEE Dr. (Cherokee)	98.44	169.00	132.75	400.19
CR 4201B Sunbird Dr. (Cherokee)	73.83	126.75	122.72	323.30
CR 4201C Tomahawk Dr. (Cherokee)	98.44	169.00	132.75	400.19
CR 4201D Arrowhead Dr. (Cherokee)	73.83	126.75	122.72	323.30
CR 4201E Ridge Rd. (Woodridge)	95.97	126.75	118.59	341.31
CR 4202 CAPE (off FM 3506)	956.66	2,087.00	1,093.56	4,137.22
CR 4213 TWIN OAKS (off FM 315)	273.88	411.13		685.01
CR 4213A . Post Oak (Twin Oaks)				
CR 4213B PINE Dr. (Twin Oaks)				
CR 4213C .Red Oak (Twin Oaks)				
CR 4215 WELDER (ext 4224)	165.23	613.25		778.48
CR 4217 MANOY (Pleasant Ridge)	2,762.33	7,737.35	3,481.18	13,980.86
CR 4218 STEVENSON (Off 4217)	287.44	776.25	2,275.40	3,339.09
CR 4219 GEORGIA BELL (Off 4218)	214.58	622.50	325.00	1,162.08
CR 4220 DIXON (ext off 4221)	140.32	848.00		988.32
CR 4221 PINE SPRINGS (ext off 4222)	529.14	1,674.75	809.39	3,013.28
CR 4222 KENNEDY CORNER (35 MPH)	242.29	323.50	242.41	808.20
CR 4223 MAYOR RD (ext 4217)	118.40	175.00	250.48	543.88

Road Number and/or Name	Labor (\$)	Equipment (\$)	Material (\$)	Total (\$)
CR 4224 STELLA WALKER (35 MPH)	2,044.77	7,820.62	3,544.77	13,410.16
CR 4225 RED FLAT (35 MPH)	1,100.56	2,767.50	7,272.26	11,140.32
CR 4226 ROUND TOP CHURCH	518.70	1,571.00	308.12	2,397.82
CR 4228 BRUNO	89.58	126.75	118.00	334.33
CR 4229 RYLIE (Off 4226)	126.32	471.00		597.32
CR 4231 BETHEL CEMETARY	168.32	343.75	236.59	748.66
CR 4233 NEWMAN (ext 4235)	958.20	2,406.80	3,307.02	6,672.02
CR 4235 JOHN'S (35 MPH)	1,152.76	3,416.50	5,652.93	10,222.19
CR 4236 DANSBY (ext 4235)	182.02	344.25	714.94	1,241.21
CR 4239 BOLES	1,597.84	4,805.12	10,549.86	16,952.82
CR 4300 BELL (off FM 314)	2,449.90	11,004.25	792.00	14,246.15
CR 4301 BELL CEMETARY (off 4300)				
CR 4303 GENE LINSEY (off 315)	64.64	77.25	78.67	220.56
CR 4304 LONE STAR (off FM 314)	4,114.50	14,447.62	11,027.46	29,589.58
CR 4305N C. HARMON (ext 4304)	566.04	3,129.75	1,241.95	4,937.74
CR 4305S HIGHTOWER (ext 4304)	456.04	2,902.50		3,358.54
CR 4307 GUSSIE LEE (35 MPH) {Minor Collector}	1,126.72	2,636.25	3,142.67	6,905.64
CR 4309 LIVE COVE (off 4307)	1,068.56	4,268.00	13,074.99	18,411.55
CR 4310 FOREST GROVE	49.22	84.50	59.00	192.72
CR 4311 FOREST GROVE-A	138.48	104.00		242.48
CR 4312 FOREST GROVE-B	60.08	84.50	118.00	262.58
CR 4313 (ext 4307) PINECREST				
CR 4314 (ext 4307)				
CR 4316 EULESS WARREN (ext 4307)	196.88	338.00	237.18	772.06
CR 4317A MOORE STA. LOOP	95.97	126.75	119.77	342.49
CR 4317B HOE HANDLE	126.32	672.00		798.32
CR 4318 (off 4319)	32.65	35.00	62.00	129.65
CR 4319 FED'S {Minor Collector}	1,078.06	1,813.05	3,566.49	6,457.60
CR 4320 CUMBY	65.30	70.00	31.00	166.30
CR 4321 PRESSWOOD				
CR 4322 TIP TOP	266.20	422.50	359.26	1,047.96
CR 4323 STREETS (off FM 315)	69.32	84.50	85.17	238.99

Road Number and/or Name	Labor (\$)	Equipment (\$)	Material (\$)	Total (\$)
CR 4325 N.Y.- MOORE STATION {Minor Collector}	2,446.46	4,751.37	2,751.52	9,949.35
CR 4328 TROY CROSSLEY (35 MPH)	1,602.77	7,378.25	435.20	9,416.22
CR 4329 (off 4325)				
CR 4330 DINGLER	2,270.48	7,173.75	12,517.49	21,961.72
CR 4331 TERRELL-HOWETH	769.63	1,819.75	16,548.36	19,137.74
CR 4332 TINDEL-A (off FM 607)				
CR 4334 N.Y. CHURCH	15,880.86	58,887.00	45,590.05	120,357.91
CR 4335 ARCHIE DENNIS-A (ext 4334)	357.96	471.00		828.96
CR 4336 MYRTLE SPRINGS (45 MPH)	1,527.04	3,239.00	2,123.92	6,889.96
CR 4340 ROY SMITH (ext 4336)	393.76	676.00	658.44	1,728.20
CR 4341 TAYLOR (ext 4336)	880.14	3,360.00		4,240.14
CR 4343 JOE YOUNG	7,692.06	20,928.47	115,914.03	144,534.56
CR 4344 BOB WALKER				
CR 4345 CHURCH OF CHRIST	357.99	546.75	492.48	1,397.22
CR 4346 SMITH	256.77	615.25	529.51	1,401.53
CR 4347 FLOYD'S (Poynor)				
CR 4348 SHOLAR'S	357.64	511.00	717.74	1,586.38
CR 4349 WYLIE	310.78	1,079.75	623.58	2,014.11
CR 4350 LARUE CEMETARY	144.80	194.25	200.60	539.65
CR 4351 LARUE	31.99	42.25	47.67	121.91
CR 4353 LARUE	62.03	84.50	97.67	244.20
CR 4354 SHADY LANE	145.48	470.25		615.73
CR 4355 LARUE FIRE DEPT	63.98	84.50	59.00	207.48
CR 4359 CHAMPS (off FM 314)	74.22	126.75	128.03	329.00
CR 4360 BROWN-B (off FM 314)				
CR 4400 ROCKHILL (35 MPH)	2,724.72	5,641.75	6,061.07	14,427.54
CR 4401 DOUGLAS LOOP	863.05	2,330.75	2,283.26	5,477.06
CR 4402 ROSENBERG (off FM 2588) (35 MPH)	1,716.50	4,282.75	9,679.87	15,679.12
CR 4403 SISSY'S	268.68	474.00	255.47	998.15
CR 4404 ARCHIE DENNIS-A (off US 175)	568.37	1,272.95	628.26	2,469.58
CR 4500 LEE BOY (City of Athens)	129.76	848.00		977.76
CR 4501 COUNTRY LN	29.86	42.25	16.52	88.63

Road Number and/or Name	Labor (\$)	Equipment (\$)	Material (\$)	Total (\$)
CR 4503 ENOCK (off US 175)	138.88	338.00		476.88
CR 4504 Rakestraw	1,777.42	5,302.75	918.40	7,998.57
CR 4506 HUGGINS (ext 4507)				
CR 4507 MOONSHINE (off US 175)	3,161.29	10,102.25	45,968.25	59,231.79
CR 4508 MOONSHINE (ext 4507)	75.94	119.50	150.26	345.70
CR 4509 HARRY MILLS	16.22	35.00	91.26	142.48
CR 4510 TU	133.97	187.10	116.56	437.63
CR 4511 BAXTER/PINEGROVE (45 MPH) {Minor Collector*}	283.08	363.35	278.48	924.91
CR 4511A CHAMPION RANCH DR. (Champion Ranch)				
CR 4511B CHAMPION STABELS DR. (Champion Ranch)				
CR 4513 D. McGEE	1,613.73	6,601.12	14,158.69	22,373.54
CR 4514 DAVIS CEM.				
CR 4515 RICHARDSON (45 MPH)	2,859.47	8,712.62	2,167.53	13,739.62
CR 4516 HAIRGROVE	1,383.97	5,940.50	329.22	7,653.69
CR 4518 BURNETT / SUPER COP (35MPH)	507.12	1,122.00	483.58	2,112.70
CR 4520E RAINBOW-E (Rainbo Gate to 4402	1,207.53	3,444.50	3,591.46	8,243.49
CR 4520W RAINBOW-W (1615 to Rainbo Gate)	873.58	2,316.75	2,873.82	6,064.15
CR 4521 LOOKABOUGH	211.46	485.50	198.90	895.86
CR 4522 GROSS	95.97	126.75	119.77	342.49
CR 4523 HALBERT				
CR 4524 BUBBA BURNETT	166.66	253.50	238.36	658.52
CR 4528 COUNTY LINE (35 MPH)	6,042.73	17,710.85	28,709.32	52,462.90
CR 4529 MRS. MCGEE	61.58	308.00		369.58
CR 4530 SHEPTRINE (35 MPH)	589.60	1,361.50	1,802.61	3,753.71
CR 4535 PALMER				
CR 4538 COLONIAL CIRCLE	2,840.52	9,467.50	6,455.27	18,763.29
CR 4600 CARROLL SPRINGS (35 MPH)	10,061.65	34,520.85	130,109.49	174,691.99
CR 4604 Terry Davis	65.30	70.00		135.30
CR 4607 DIAMOND C				
CR 4608 D WARREN	63.72	84.50	79.65	227.87
CR 4609 ANDING	219.75	380.25	339.95	939.95
CR 4610 GARY RD	783.64	2,798.38	2,528.40	6,110.42

Road Number and/or Name	Labor (\$)	Equipment (\$)	Material (\$)	Total (\$)
CR 4610A BROWN-A	93.74	119.50	132.50	345.74
CR 4610B LASITER	126.24	169.00	173.71	468.95
CR 4610C BONHAM	196.82	471.00	94.00	761.82
CR 4611 BUTLER	30.00	140.00		170.00
CR 4612 MAYS CAFÉ	145.36	470.25	325.00	940.61
CR 4613 OLD 19 (35 MPH)	919.35	1,852.97	1,429.65	4,201.97
CR 4614 HOLDER (35 MPH)	1,339.91	5,844.87	3,074.33	10,259.11
CR 4615 LITTLE ACRES				
CR 4616 GIN				
CR 4617 CARROL DR / VIRGINIA PINES-A	73.83	126.75	126.00	326.58
CR 4618 VIRGINIA PINES-B				
CR 4619 VIRGINIA PINES-C	128.74	517.00	297.04	942.78
CR 4622 OWEN CEMETARY	6,367.17	20,468.25	50,504.80	77,340.22
CR 4626 WAVERLY WAY	49.22		83.37	132.59
CR 4627 LITTLE THEATRE RD {Minor Collector*}	1,270.08	3,926.62	157.27	5,353.97
CR 4628 ROBBINS RD (35 MPH) {Minor Collector*}	289.72	426.72	265.83	982.27
CR 4700 WARD (35 MPH) {Minor Collector}	715.42	2,031.35	1,199.16	3,945.93
CR 4702 NEW SUBDIVISION (between 4704 & 4705)				
CR 4703 HOPEWELL CHURCH	149.32	463.50	70.00	682.82
CR 4704 RAY ROAD	564.80	1,332.50	2,866.22	4,763.52
CR 4705 THOMAS FRANK	37.33	114.50		151.83
CR 4706 POWDER RIVER	1,638.14	5,389.00	18,281.08	25,308.22
CR 4708 SMITH LUMBER	183.16	295.75	255.67	734.58
CR 4710 COOK-A	524.54	1,325.50	2,252.62	4,102.66
CR 4712 COOK-B	3,726.82	12,032.75	25,942.09	41,701.66
CR 4713 KITCHENS	63.98	84.50	88.50	236.98
CR 4714 Tiner (off 4712)	603.46	2,119.00	5,155.54	7,878.00
CR 4715 ALLIGATOR	455.23	1,007.10	564.40	2,026.73
CR 4716 Tiger				
CR 4718 HALLMARK	63.98	84.50	88.50	236.98
CR 4719 COUNTY BARN	172.27	295.75	282.02	750.04
CR 4720 LAMBRIGHT	63.98	84.50	64.31	212.79

Road Number and/or Name	Labor (\$)	Equipment (\$)	Material (\$)	Total (\$)
CR 4800 BAXTER RD (45 MPH) {Minor Collector*}	1,585.30	5,010.50	4,755.47	11,351.27
CR 4801 DAM	24.61	42.25	39.83	106.69
CR 4802 PERKINS {Minor Collector*}	581.92	1,231.00		1,812.92
CR 4803 OAKWOOD	73.83	126.75	118.00	318.58
CR 4804 UPPER ROOM {Minor Collector*}	63.72	84.50	59.00	207.22
CR 4805 PLANTATION POINT (30 MPH)				
CR 4806 (off 4804)				
CR 4807 VFW				
CR 4808 Impala South (30 MPH)	95.58	126.75	60.77	283.10
CR 4810 VIEWPOINT (off Bear Creek)	45.63	67.60	51.09	164.32
CR 4810A DREW Ln. (off Viewpoint)	3.12			3.12
CR 4811 PEEWEE	427.98	1,380.50	1,084.67	2,893.15
CR 4812 Peninsula Point {Minor Collector*} (35 MPH) 40,000 lb	358.67	507.00	472.50	1,338.17
CR 4812A Peninsula Circle	24.61	42.25	39.83	106.69
CR 4812D Dorsey Ln.	63.72	84.50	59.88	208.10
CR 4812E Dorsey Circle	24.61	42.25	39.83	106.69
CR 4812F Dorsey Drive				
CR 4812G Crestview Rd (Timberlake Estates)	213.04	548.00	59.88	820.92
CR 4812H Sherwood Rd. (Timberlake Estates)	112.94	169.00	120.65	402.59
CR 4812K TANGLEWOOD (Timberlake Estates)	24.61	42.25	59.00	125.86
CR 4817 PHANTOM (30 MPH)	625.26	1,369.00	1,005.81	3,000.07
CR 4825 BEARCREEK {Minor Collector*}	588.89	1,825.60	2,564.47	4,978.96
CR 4825A BEARCREEK CIRCLE	257.27	405.60	378.54	1,041.41
CR 4826 HOPSON	508.31	980.85	342.55	1,831.71
CR 4826A Two Mile Cir. (off Hopson)	55.47	84.50	79.06	219.03
CR 4827 BLUEBIRD	898.83	2,938.10	79.06	3,915.99
CR 4828 ROUNSAVALL				
CR 4829 TINDEL-B	111.99	457.50		569.49
CR 4830 COY TERREL				
CR 4831 Melvin Pool	113.20	169.00	147.50	429.70
CR 4832 LEDBETTER	503.10	1,437.50	3,242.05	5,182.65
CR 4833 JOHN MARK	376.34	757.50	457.80	1,591.64

Road Number and/or Name	Labor (\$)	Equipment (\$)	Material (\$)	Total (\$)
CR 4834 PeeWee Dirt RD	757.18	1,614.50	1,062.62	3,434.30
CR 4835 COLEMAN	1,202.02	3,069.00	4,929.13	9,200.15
CR 4836 DUCKER	417.28	1,021.25		1,438.53
CR 4837 FORESTER DR.	3,995.09	12,433.50	17,135.95	33,564.54
CR 4900 CAIN (city road)	98.44	169.00	119.18	386.62
CR 4908 JOE BROWNING	98.44	169.00	118.00	385.44
CR 4910 ROBY				
CR 4911 DEER RUN	149.30	211.25	261.72	622.27
CR 4912 CRYSTAL	84.33	126.75	82.95	294.03
CR 4913 DUSTY RD.	845.59	3,553.25	8,941.80	13,340.64
John Floyd Rd				
Cedar Street	49.22	84.50	62.54	196.26
Cemetary Road				
Church Street	49.22	84.50	59.00	192.72
Elm Street	3,000.75	8,135.75	10,393.54	21,530.04
Elwood				
Hunt Oil Road	108.50	390.50	1,714.77	2,213.77
Lee Street	24.61	42.25	59.00	125.86
Lover's Lane				
Pecan Street	49.22	84.50	59.00	192.72
Pine Street	49.22	84.50	59.00	192.72
Post Oak Circle				
Post Office Road				
Ranch Road				
Royal Forest Drive	47.36	70.00	124.00	241.36
Shady Lane				
Three Points Drive	2,014.92	4,777.00	691.50	7,483.42
Total for all roads (\$):	170,417.44	511,965.86	818,666.05	1,501,049.35



**Road & Bridge
Annual Road Report**

FY - 2016

PRECINCT 4

**ROAD MAINTENANCE
REPORT DETAIL**



Annual Expense Details for Roads

1/1/2016 - 12/31/2016

All Assignments

Henderson County

ID:	Activity:	Equip. Cost:	Labor Hrs:	Labor Cost:	Material Cost:	Start Date:	Stop Date:	Total Cost:
1 Bad Weather								
17646	Inquiry about road status	\$155.60	16.00	\$277.68		2/23/2016	2/23/2016	\$433.28
		\$155.60	16.00	\$277.68				\$433.28
155 Brierwood Dr (Brierwood Bay)								
18071	Patched - road surface	\$211.25	15.00	\$159.30	\$177.00	6/9/2016	6/9/2016	\$547.55
		\$211.25	15.00	\$159.30	\$177.00			\$547.55
155 Forest Hill Dr (Brierwood Bay) goes to Driftwood								
17589	Patched - road surface	\$70.00	4.00	\$69.42	\$66.34	2/8/2016	2/8/2016	\$205.76
		\$70.00	4.00	\$69.42	\$66.34			\$205.76
155 Valleyview Dr (Brierwood Bay)								
17472	Patched - road surface	\$175.00	10.00	\$118.40	\$278.38	1/8/2016	1/8/2016	\$571.78
17724	Road culvert - Stabilize	\$528.60	11.00	\$204.44	\$325.00	3/9/2016	3/9/2016	\$1,058.04
17860	Road culvert - cleaned/repaired	\$470.25	8.00	\$149.32	\$327.22	4/25/2016	4/25/2016	\$946.79
18503	Patched - road surface	\$84.50	4.00	\$49.22	\$80.42	9/8/2016	9/8/2016	\$214.14
		\$1,258.35	33.00	\$521.38	\$1,011.02			\$2,790.75
2 Multi Locations								
17524	/ FEMA Damage Drive Through		4.00	\$78.08		1/20/2016	1/20/2016	\$78.08
17529	Checked for down/missing signs	\$290.40	16.00	\$257.52	\$751.87	1/20/2016	1/20/2016	\$1,299.79
17537	Replaced damaged/missing sign	\$280.00	16.00	\$257.52		1/21/2016	1/21/2016	\$537.52
17532	Replaced damaged/missing sign	\$280.00	16.00	\$257.52		1/22/2016	1/22/2016	\$537.52
17543	Replaced damaged/missing sign	\$280.00	16.00	\$257.52		1/25/2016	1/25/2016	\$537.52
17567	Replaced damaged/missing sign		16.00	\$257.52		2/1/2016	2/1/2016	\$257.52
17686	Replaced damaged/missing sign	\$155.60	8.00	\$140.32		3/4/2016	3/4/2016	\$295.92
17837	Replaced damaged/missing sign	\$155.60	8.00	\$140.32		4/12/2016	4/12/2016	\$295.92
17851	Storm preparation (West End)	\$155.60	16.00	\$290.96		4/18/2016	4/18/2016	\$446.56
17852	Storm preparation (South)	\$208.00	16.00	\$298.64		4/18/2016	4/18/2016	\$506.64
17853	Storm preparation (East End)	\$338.00	13.00	\$201.38		4/18/2016	4/18/2016	\$539.38
17854	Storm preparation (North)	\$155.60	8.00	\$126.32		4/18/2016	4/18/2016	\$281.92
17968	Replaced damaged/missing sign	\$155.60	16.00	\$274.56		5/20/2016	5/20/2016	\$430.16
18736	Replaced damaged/missing sign	\$155.60	16.00	\$274.64		12/5/2016	12/5/2016	\$430.24
		\$2,610.00	185.00	\$3,112.82	\$751.87			\$6,474.69

ID:	Activity:	Equip. Cost:	Labor Hrs:	Labor Cost:	Material Cost:	Start Date:	Stop Date:	Total Cost:
315 Creekside St. (Parkside)								
18665	Patched - road surface	\$126.75	9.00	\$95.97	\$121.54	10/27/2016	10/27/2016	\$344.26
		\$126.75	9.00	\$95.97	\$121.54			\$344.26
315 Hickory St. (Parkside)								
18666	Patched - road surface	\$126.75	9.00	\$95.97	\$121.54	10/27/2016	10/27/2016	\$344.26
		\$126.75	9.00	\$95.97	\$121.54			\$344.26
315 Parkside St. (Parkside)								
18660	Patched - road surface	\$253.50	18.00	\$191.94	\$237.18	10/24/2016	10/24/2016	\$682.62
		\$253.50	18.00	\$191.94	\$237.18			\$682.62
Cedar Street								
18296	Patched - road surface	\$84.50	4.00	\$49.22	\$62.54	7/28/2016	7/28/2016	\$196.26
18760	Patch- skip patch (bull holes)	\$0.00	0.00	\$0.00		12/13/2016	12/13/2016	\$0.00
		\$84.50	4.00	\$49.22	\$62.54			\$196.26
Cemetary Road								
18381	Mow Right-of-Way	\$0.00	0.00	\$0.00		8/15/2016	8/15/2016	\$0.00
18759	Patch- skip patch (bull holes)	\$0.00	0.00	\$0.00		12/13/2016	12/13/2016	\$0.00
		\$0.00	0.00	\$0.00				\$0.00
Church Street								
18297	Patched - road surface	\$84.50	4.00	\$49.22	\$59.00	7/28/2016	7/28/2016	\$192.72
18758	Patch- skip patch (bull holes)	\$0.00	0.00	\$0.00		12/13/2016	12/13/2016	\$0.00
		\$84.50	4.00	\$49.22	\$59.00			\$192.72
CR 4020 Pine ST (FAT DOG) 1.5 mi.								
17577	Patched - road surface	\$140.00	12.00	\$123.72	\$248.62	2/4/2016	2/4/2016	\$512.34
17591	Patched - road surface	\$140.00	8.00	\$94.72	\$128.34	2/8/2016	2/8/2016	\$363.06
18479	Mow Right-of-Way	\$0.00	0.00	\$0.00		8/31/2016	8/31/2016	\$0.00
		\$280.00	20.00	\$218.44	\$376.96			\$875.40
CR 4021 HIGSAW Tr. 1.7 mi.								
17562	Patched - road surface	\$140.00	12.00	\$123.72	\$126.17	2/3/2016	2/3/2016	\$389.89
		\$140.00	12.00	\$123.72	\$126.17			\$389.89
CR 4021F Lounette Dr. (Highsaw)								
17575	Road surface repair	\$311.25	6.00	\$107.79		2/4/2016	2/4/2016	\$419.04
		\$311.25	6.00	\$107.79				\$419.04

ID:	Activity:	Equip. Cost:	Labor Hrs:	Labor Cost:	Material Cost:	Start Date:	Stop Date:	Total Cost:
<u>CR 4100 HENDERSON (ext 4117) 0.3 mi.</u>								
17710	Warning signs/barricades - put up	\$0.00	2.00	\$52.35		3/9/2016	3/9/2016	\$52.35
18435	Mow Right-of-Way	\$0.00	0.00	\$0.00		8/25/2016	8/25/2016	\$0.00
		\$0.00	2.00	\$52.35				\$52.35
<u>CR 41000 BRENTWOOD DR. (Oak Manor) {Minor Collector} 0.9 mi.</u>								
18458	Mow Right-of-Way	\$0.00	0.00	\$0.00		9/1/2016	9/1/2016	\$0.00
		\$0.00	0.00	\$0.00				\$0.00
<u>CR 41001 BRENTWOOD CIRCLE (Oak Manor) 0.3 mi.</u>								
18459	Mow Right-of-Way	\$0.00	0.00	\$0.00		9/1/2016	9/1/2016	\$0.00
		\$0.00	0.00	\$0.00				\$0.00
<u>CR 41002 RANCH ROAD (Oak Manor) 0.6 mi.</u>								
17809	Driveway culvert - installed/set	\$578.75	10.00	\$181.85	\$325.00	4/5/2016	4/5/2016	\$1,085.60
18460	Mow Right-of-Way	\$0.00	0.00	\$0.00		9/1/2016	9/1/2016	\$0.00
		\$578.75	10.00	\$181.85	\$325.00			\$1,085.60
<u>CR 4101 PERRY (ext 4117) 0.4 mi.</u>								
17651	Patched - road surface	\$84.50	4.00	\$32.86	\$124.00	2/24/2016	2/24/2016	\$241.36
18437	Mow Right-of-Way	\$0.00	0.00	\$0.00		8/25/2016	8/25/2016	\$0.00
		\$84.50	4.00	\$32.86	\$124.00			\$241.36
<u>CR 4102 BUD JONES (ext 4117) 0.4 mi.</u>								
18436	Mow Right-of-Way	\$0.00	0.00	\$0.00		8/25/2016	8/25/2016	\$0.00
		\$0.00	0.00	\$0.00				\$0.00
<u>CR 4104 ATWOOD-A (Off 155) 0.3 mi.</u>								
18069	Patched - road surface	\$126.75	3.00	\$52.08	\$120.07	6/8/2016	6/8/2016	\$298.90
18249	Cut Brush/ Brush Cutter	\$848.00	8.00	\$140.32		7/14/2016	7/14/2016	\$988.32
18286	Oil Sand Overlay	\$1,776.50	24.00	\$417.04	\$6,013.87	7/28/2016	7/28/2016	\$8,207.41
18298	Oil Sand Overlay	\$1,776.50	24.00	\$417.04	\$6,574.96	7/29/2016	7/29/2016	\$8,768.50
18474	Mow Right-of-Way	\$0.00	0.00	\$0.00		8/29/2016	8/29/2016	\$0.00
		\$4,527.75	59.00	\$1,026.48	\$12,708.90			\$18,263.13
<u>CR 41100 WAGONTREE TRAIL {Minor Collector} 0.6 mi.</u>								
17713	Warning signs/barricades - put up	\$19.45	1.00	\$30.83		3/9/2016	3/9/2016	\$50.28
17757	Patch- FALL IN	\$42.25	2.00	\$30.04	\$51.00	3/24/2016	3/24/2016	\$123.29
17965	Patched - road surface	\$84.50	6.00	\$63.72	\$79.06	5/20/2016	5/20/2016	\$227.28

ID:	Activity:	Equip. Cost:	Labor Hrs:	Labor Cost:	Material Cost:	Start Date:	Stop Date:	Total Cost:
<u>CR 41100 WAGONTREE TRAIL {Minor Collector} 0.6 mi.</u>								
18157	Patched - road surface	\$42.25	3.00	\$31.86	\$59.00	6/24/2016	6/24/2016	\$133.11
18463	Mow Right-of-Way	\$0.00	0.00	\$0.00		9/1/2016	9/1/2016	\$0.00
		<u>\$188.45</u>	<u>12.00</u>	<u>\$156.45</u>	<u>\$189.06</u>			<u>\$533.96</u>
<u>CR 41101 BROKENSPOKE (Wagontree) 0.2 mi.</u>								
17559	Patched - road surface	\$140.00	12.00	\$123.72	\$124.00	2/2/2016	2/2/2016	\$387.72
17977	Patched - road surface	\$84.50	6.00	\$98.72	\$59.00	5/23/2016	5/23/2016	\$242.22
18155	Patched - road surface	\$84.50	6.00	\$63.72	\$79.65	6/24/2016	6/24/2016	\$227.87
18464	Mow Right-of-Way	\$0.00	0.00	\$0.00		9/1/2016	9/1/2016	\$0.00
		<u>\$309.00</u>	<u>24.00</u>	<u>\$286.16</u>	<u>\$262.65</u>			<u>\$857.81</u>
<u>CR 41102 SINGLETREE (Wagontree) 0.6 mi.</u>								
17560	Patched - road surface	\$140.00	12.00	\$123.72	\$124.00	2/2/2016	2/2/2016	\$387.72
17978	Patched - road surface	\$42.25	3.00	\$49.36	\$44.25	5/23/2016	5/23/2016	\$135.86
		<u>\$182.25</u>	<u>15.00</u>	<u>\$173.08</u>	<u>\$168.25</u>			<u>\$523.58</u>
<u>CR 41103 SETTLERS LOOP (Wagontree) 0.4 mi.</u>								
17758	Patch- FALL IN	\$84.50	4.00	\$60.08	\$150.00	3/24/2016	3/24/2016	\$294.58
17967	Patched - road surface	\$84.50	6.00	\$63.72	\$79.06	5/20/2016	5/20/2016	\$227.28
18462	Mow Right-of-Way	\$0.00	0.00	\$0.00		9/1/2016	9/1/2016	\$0.00
		<u>\$169.00</u>	<u>10.00</u>	<u>\$123.80</u>	<u>\$229.06</u>			<u>\$521.86</u>
<u>CR 41104 BUGGYHUB (Wagontree) 1 mi.</u>								
17966	Patched - road surface	\$84.50	6.00	\$63.72	\$79.06	5/20/2016	5/20/2016	\$227.28
17979	Patched - road surface	\$42.25	3.00	\$49.36	\$44.25	5/23/2016	5/23/2016	\$135.86
18465	Mow Right-of-Way	\$0.00	0.00	\$0.00		9/1/2016	9/1/2016	\$0.00
		<u>\$126.75</u>	<u>9.00</u>	<u>\$113.08</u>	<u>\$123.31</u>			<u>\$363.14</u>
<u>CR 41105 LAND GRANT (Wagontree) {Minor Collector} 1.1 mi.</u>								
17810	Material - hauled /Remove Sand from Road Way	\$1,476.25	24.00	\$417.28		4/6/2016	4/6/2016	\$1,893.53
17981	Patched - road surface	\$84.50	6.00	\$98.72	\$71.98	5/23/2016	5/23/2016	\$255.20
18156	Patched - road surface	\$42.25	3.00	\$31.86	\$59.00	6/24/2016	6/24/2016	\$133.11
18461	Mow Right-of-Way	\$0.00	0.00	\$0.00		9/1/2016	9/1/2016	\$0.00
18738	Road surface repair / Haul off sand on roadway	\$610.00	8.00	\$151.80		12/8/2016	12/8/2016	\$761.80
		<u>\$2,213.00</u>	<u>41.00</u>	<u>\$699.66</u>	<u>\$130.98</u>			<u>\$3,043.64</u>
<u>CR 41106 DOUBLETREE (Wagontree) 0.1 mi.</u>								
17980	Patched - road surface	\$42.25	3.00	\$49.36	\$29.50	5/23/2016	5/23/2016	\$121.11

ID:	Activity:	Equip. Cost:	Labor Hrs:	Labor Cost:	Material Cost:	Start Date:	Stop Date:	Total Cost:
<u>CR 41106 DOUBLETREE (Wagontree) 0.1 mi.</u>								
		\$42.25	3.00	\$49.36	\$29.50			\$121.11
<u>CR 41107 MILL RUN RD (35 MPH) 3.7 mi.</u>								
17449	Repaired washout	\$1,844.75	29.00	\$528.97	\$1,800.00	1/4/2016	1/4/2016	\$4,173.72
17459	Repaired washout	\$2,016.00	32.00	\$589.68	\$2,505.12	1/5/2016	1/5/2016	\$5,110.80
17465	Repaired washout	\$2,016.00	32.00	\$585.76	\$2,400.00	1/6/2016	1/6/2016	\$5,001.76
17481	Repaired washout	\$2,588.00	40.00	\$736.96	\$1,517.50	1/8/2016	1/8/2016	\$4,842.46
17525	Patch- FALL IN	\$35.00	2.00	\$24.74		1/20/2016	1/20/2016	\$59.74
17642	Stabilized ditch erosion	\$402.40	6.00	\$109.24	\$49.20	2/25/2016	2/25/2016	\$560.84
17747	Stabilized ditch erosion	\$1,648.00	32.00	\$572.56	\$2,946.39	3/22/2016	3/22/2016	\$5,166.95
17753	Road surface repair	\$1,858.00	32.00	\$572.56	\$6,412.17	3/23/2016	3/23/2016	\$8,842.73
17756	Road culvert - replaced	\$868.00	16.00	\$305.60	\$1,845.60	3/24/2016	3/24/2016	\$3,019.20
17761	Road surface repair	\$1,171.50	18.00	\$305.16	\$3,182.28	3/24/2016	3/24/2016	\$4,658.94
18036	Warning signs/barricades - put up	\$19.45	2.00	\$36.34		6/2/2016	6/2/2016	\$55.79
18468	Mow Right-of-Way	\$0.00	0.00	\$0.00		8/29/2016	8/29/2016	\$0.00
18604	Road surface repair	\$544.25	7.00	\$110.52	\$767.00	10/7/2016	10/7/2016	\$1,421.77
18664	Patched - road surface	\$126.75	9.00	\$95.97	\$227.15	10/26/2016	10/26/2016	\$449.87
		\$15,138.10	257.00	\$4,574.06	\$23,652.41			\$43,364.57
<u>CR 41107A LAKE ESTATES DR. 0.5 mi.</u>								
17681	Patched - road surface	\$84.50	4.00	\$59.72	\$78.00	3/4/2016	3/4/2016	\$222.22
18469	Mow Right-of-Way	\$0.00	0.00	\$0.00		8/29/2016	8/29/2016	\$0.00
		\$84.50	4.00	\$59.72	\$78.00			\$222.22
<u>CR 4112 Bacon Bacon 0.4 mi.</u>								
18476	Mow Right-of-Way	\$0.00	0.00	\$0.00		8/30/2016	8/30/2016	\$0.00
		\$0.00	0.00	\$0.00				\$0.00
<u>CR 41126 LABELLO 0.6 mi.</u>								
18470	Mow Right-of-Way	\$0.00	0.00	\$0.00		8/29/2016	8/29/2016	\$0.00
		\$0.00	0.00	\$0.00				\$0.00
<u>CR 4117 B. VILLE {Minor Collector*} 4.3 mi.</u>								
17652	Patched - road surface	\$84.50	4.00	\$32.86	\$108.50	2/24/2016	2/24/2016	\$225.86
17640	Trash/garbage picked-up / Matress	\$42.25	2.00	\$23.68		2/25/2016	2/25/2016	\$65.93
17707	Road culvert - Stabilize	\$470.25	8.00	\$152.36	\$650.00	3/10/2016	3/10/2016	\$1,272.61
17774	Road culvert - Stabilize	\$470.25	8.00	\$145.36	\$724.52	3/30/2016	3/30/2016	\$1,340.13
17804	Oil Sand Overlay	\$904.25	16.00	\$298.64	\$2,089.78	4/8/2016	4/8/2016	\$3,292.67
17844	Patched - road surface	\$338.00	13.00	\$201.38	\$236.00	4/13/2016	4/13/2016	\$775.38

ID:	Activity:	Equip. Cost:	Labor Hrs:	Labor Cost:	Material Cost:	Start Date:	Stop Date:	Total Cost:
<u>CR 4117 B. VILLE {Minor Collector*} 4.3 mi.</u>								
17845	Patched - road surface	\$42.25	2.00	\$37.91	\$59.00	4/15/2016	4/15/2016	\$139.16
18323	Patched - road surface	\$253.50	12.00	\$147.66	\$236.59	8/1/2016	8/1/2016	\$637.75
18333	Haul 2- 72" x 40' Culverts to Site	\$586.75	12.00	\$246.78		8/8/2016	8/8/2016	\$833.53
18399	Road culvert - replaced	\$2,553.33	60.00	\$1,175.38	\$6,540.00	8/24/2016	8/24/2016	\$10,268.71
18403	Road culvert - replaced	\$3,256.00	48.00	\$856.24	\$2,711.21	8/25/2016	8/25/2016	\$6,823.45
18473	Mow Right-of-Way	\$0.00	0.00	\$0.00		8/29/2016	8/29/2016	\$0.00
18441	Road base material - added	\$2,112.00	32.00	\$551.52	\$615.03	8/30/2016	8/30/2016	\$3,278.55
18440	Road base material - added	\$2,086.00	32.00	\$551.52	\$1,953.95	8/31/2016	8/31/2016	\$4,591.47
18447	Asphalt overlay	\$2,134.00	32.00	\$551.52	\$4,540.20	9/1/2016	9/1/2016	\$7,225.72
18492	Asphalt overlay	\$1,562.00	24.00	\$425.20	\$8,144.30	9/2/2016	9/2/2016	\$10,131.50
18501	Patched - road surface	\$84.50	4.00	\$49.22	\$80.42	9/8/2016	9/8/2016	\$214.14
18696	Patched - road surface	\$253.50	18.00	\$191.94	\$242.49	11/15/2016	11/15/2016	\$687.93
		\$17,233.33	327.00	\$5,639.17	\$28,931.99			\$51,804.49
<u>CR 4117A KIETH LN (ext 4117)</u>								
18489	Cleaned ditches	\$654.00	12.00	\$212.60		8/26/2016	8/26/2016	\$866.60
		\$654.00	12.00	\$212.60				\$866.60
<u>CR 4117B KEVIN CIRCLE (ext 4117) 0.6 mi.</u>								
18351	Cleaned ditches	\$940.00	16.00	\$294.80		8/15/2016	8/15/2016	\$1,234.80
18490	Cleaned ditches	\$654.00	12.00	\$212.60		8/26/2016	8/26/2016	\$866.60
18498	Oil Sand Overlay	\$1,562.00	24.00	\$425.20	\$21,929.75	9/6/2016	9/6/2016	\$23,916.95
18499	Oil Sand Overlay	\$1,562.00	24.00	\$425.20	\$3,739.42	9/7/2016	9/7/2016	\$5,726.62
18500	Oil Sand Overlay	\$2,134.00	24.00	\$425.20	\$5,841.00	9/8/2016	9/8/2016	\$8,400.20
		\$6,852.00	100.00	\$1,783.00	\$31,510.17			\$40,145.17
<u>CR 4119 COFFEE CITY LANDING 0.8 mi.</u>								
17561	Patched - road surface	\$70.00	6.00	\$61.86	\$126.17	2/3/2016	2/3/2016	\$258.03
18477	Mow Right-of-Way	\$0.00	0.00	\$0.00		8/30/2016	8/30/2016	\$0.00
18478	Mow Right-of-Way	\$0.00	0.00	\$0.00		8/31/2016	8/31/2016	\$0.00
		\$70.00	6.00	\$61.86	\$126.17			\$258.03
<u>CR 4120 ATWOOD-B (Off 155) 0.5 mi.</u>								
18231	Cut Brush/ Brush Cutter	\$848.00	8.00	\$140.32		7/11/2016	7/11/2016	\$988.32
18230	Cut Brush/ Brush Cutter	\$848.00	8.00	\$140.32		7/13/2016	7/13/2016	\$988.32
18284	Bladed - road surface	\$471.00	8.00	\$126.32		7/27/2016	7/27/2016	\$597.32
18475	Mow Right-of-Way	\$0.00	0.00	\$0.00		8/29/2016	8/29/2016	\$0.00
18543	Road base material - added / Millings	\$1,864.00	24.00	\$386.88	\$3,318.50	9/9/2016	9/9/2016	\$5,569.38
		\$4,031.00	48.00	\$793.84	\$3,318.50			\$8,143.34

ID:	Activity:	Equip. Cost:	Labor Hrs:	Labor Cost:	Material Cost:	Start Date:	Stop Date:	Total Cost:
<u>CR 41200 DOGWOOD TRAIL 1 mi.</u>								
17917	Cleaned ditches	\$817.50	15.00	\$260.80		5/6/2016	5/6/2016	\$1,078.30
18466	Mow Right-of-Way	\$0.00	0.00	\$0.00		9/1/2016	9/1/2016	\$0.00
		<u>\$817.50</u>	<u>15.00</u>	<u>\$260.80</u>				<u>\$1,078.30</u>
<u>CR 41201 OAKTREE Dr. (Dogwood)</u>								
17916	Cleaned ditches	\$245.25	4.50	\$78.23		5/6/2016	5/6/2016	\$323.48
		<u>\$245.25</u>	<u>4.50</u>	<u>\$78.23</u>				<u>\$323.48</u>
<u>CR 41511 (Larry Anding) 1.2 mi.</u>								
17673	Patched - road surface	\$84.50	4.00	\$59.72	\$78.00	3/3/2016	3/3/2016	\$222.22
17923	Driveway culvert - installed/set	\$831.00	12.00	\$208.64	\$325.00	5/5/2016	5/5/2016	\$1,364.64
17918	Cleaned ditches	\$1,308.00	24.00	\$417.28		5/9/2016	5/9/2016	\$1,725.28
17926	Cleaned ditches	\$1,308.00	24.00	\$417.28		5/10/2016	5/10/2016	\$1,725.28
17932	Cleaned ditches	\$1,308.00	24.00	\$417.28		5/11/2016	5/11/2016	\$1,725.28
18224	Cleaned ditches	\$1,308.00	24.00	\$417.28		7/13/2016	7/13/2016	\$1,725.28
18454	Mow Right-of-Way	\$190.00	2.50	\$51.38		8/30/2016	8/30/2016	\$241.38
18457	Mow Right-of-Way	\$0.00	0.00	\$0.00		9/1/2016	9/1/2016	\$0.00
		<u>\$6,337.50</u>	<u>114.50</u>	<u>\$1,988.86</u>	<u>\$403.00</u>			<u>\$8,729.36</u>
<u>CR 41512 RYAN 0.7 mi.</u>								
17526	Patched - road surface	\$52.50	3.00	\$37.12		1/20/2016	1/20/2016	\$89.62
18223	Road culvert - replaced	\$995.25	32.00	\$551.52	\$870.50	7/11/2016	7/11/2016	\$2,417.27
18225	Cleaned ditches	\$1,308.00	24.00	\$417.28		7/12/2016	7/12/2016	\$1,725.28
18456	Mow Right-of-Way	\$190.00	2.50	\$51.38		8/30/2016	8/30/2016	\$241.38
18607	Patched - road surface	\$253.50	18.00	\$191.16	\$0.00	9/22/2016	9/22/2016	\$444.66
18627	Blade- Patch road surface	\$311.00	4.00	\$75.00	\$984.77	10/11/2016	10/11/2016	\$1,370.77
		<u>\$3,110.25</u>	<u>83.50</u>	<u>\$1,323.46</u>	<u>\$1,855.27</u>			<u>\$6,288.98</u>
<u>CR 41513 0.7 mi.</u>								
17527	Patched - road surface	\$35.00	2.00	\$24.74		1/20/2016	1/20/2016	\$59.74
18035	Warning signs/barricades - put up	\$19.45	2.00	\$36.34		6/2/2016	6/2/2016	\$55.79
18472	Mow Right-of-Way	\$0.00	0.00	\$0.00		8/29/2016	8/29/2016	\$0.00
18631	Grade fence row	\$880.00	16.00	\$300.00		10/10/2016	10/10/2016	\$1,180.00
18626	Blade- Patch road surface	\$311.00	4.00	\$75.00	\$953.38	10/11/2016	10/11/2016	\$1,339.38
18721	Blade- Patch road surface	\$84.50	6.00	\$63.98	\$59.00	11/29/2016	11/29/2016	\$207.48
		<u>\$1,329.95</u>	<u>30.00</u>	<u>\$500.06</u>	<u>\$1,012.38</u>			<u>\$2,842.39</u>
<u>CR 41514 1.5 mi.</u>								
17528	Patched - road surface	\$35.00	2.00	\$24.74		1/20/2016	1/20/2016	\$59.74

ID:	Activity:	Equip. Cost:	Labor Hrs:	Labor Cost:	Material Cost:	Start Date:	Stop Date:	Total Cost:
<u>CR 41514 1.5 mi.</u>								
18037	Warning signs/barricades - put up	\$19.45	2.00	\$36.34		6/2/2016	6/2/2016	\$55.79
18471	Mow Right-of-Way	\$0.00	0.00	\$0.00		8/29/2016	8/29/2016	\$0.00
18455	Mow Right-of-Way	\$190.00	2.50	\$51.38		8/30/2016	8/30/2016	\$241.38
18628	Blade- Patch road surface	\$311.00	4.00	\$75.00		10/11/2016	10/11/2016	\$386.00
		<u>\$555.45</u>	<u>10.50</u>	<u>\$187.46</u>				<u>\$742.91</u>
<u>CR 41515 McGEE NURSEY 0.2 mi.</u>								
17487	Clean Culvert/Beaver Dam	\$98.25	4.00	\$69.24		1/11/2016	1/11/2016	\$167.49
18467	Mow Right-of-Way	\$0.00	0.00	\$0.00		9/1/2016	9/1/2016	\$0.00
18737	Clean Culvert/Beaver Dam	\$610.00	8.00	\$151.80		12/8/2016	12/8/2016	\$761.80
		<u>\$708.25</u>	<u>12.00</u>	<u>\$221.04</u>				<u>\$929.29</u>
<u>CR 41516 DOUGLAS DRIVE 0.7 mi.</u>								
18406	Patched - road surface	\$84.50	4.00	\$49.22	\$79.65	8/25/2016	8/25/2016	\$213.37
		<u>\$84.50</u>	<u>4.00</u>	<u>\$49.22</u>	<u>\$79.65</u>			<u>\$213.37</u>
<u>CR 4201 SUNRISE (off 315) {Minor Collector} 1 mi.</u>								
17500	Cleaned ditches	\$940.50	16.00	\$290.96		1/13/2016	1/13/2016	\$1,231.46
17796	Patched - road surface	\$126.75	5.00	\$77.08	\$103.25	4/4/2016	4/4/2016	\$307.08
17807	Patched - road surface	\$338.00	13.00	\$201.38	\$238.36	4/7/2016	4/7/2016	\$777.74
18632	Patched - road surface	\$126.75	9.00	\$95.97	\$118.00	10/12/2016	10/12/2016	\$340.72
18707	Patched - road surface	\$126.75	9.00	\$95.97	\$118.00	11/22/2016	11/22/2016	\$340.72
		<u>\$1,658.75</u>	<u>52.00</u>	<u>\$761.36</u>	<u>\$577.61</u>			<u>\$2,997.72</u>
<u>CR 4201A CHEROKEE Dr. (Cherokee) 1.4 mi.</u>								
18018	Patched - road surface	\$169.00	8.00	\$98.44	\$132.75	6/1/2016	6/1/2016	\$400.19
		<u>\$169.00</u>	<u>8.00</u>	<u>\$98.44</u>	<u>\$132.75</u>			<u>\$400.19</u>
<u>CR 4201B Sunbird Dr. (Cherokee)</u>								
18065	Patched - road surface	\$126.75	6.00	\$73.83	\$122.72	6/6/2016	6/6/2016	\$323.30
		<u>\$126.75</u>	<u>6.00</u>	<u>\$73.83</u>	<u>\$122.72</u>			<u>\$323.30</u>
<u>CR 4201C Tomahawk Dr. (Cherokee)</u>								
18019	Patched - road surface	\$169.00	8.00	\$98.44	\$132.75	6/1/2016	6/1/2016	\$400.19
		<u>\$169.00</u>	<u>8.00</u>	<u>\$98.44</u>	<u>\$132.75</u>			<u>\$400.19</u>
<u>CR 4201D Arrowhead Dr. (Cherokee)</u>								
18066	Patched - road surface	\$126.75	6.00	\$73.83	\$122.72	6/6/2016	6/6/2016	\$323.30
		<u>\$126.75</u>	<u>6.00</u>	<u>\$73.83</u>	<u>\$122.72</u>			<u>\$323.30</u>

ID:	Activity:	Equip. Cost:	Labor Hrs:	Labor Cost:	Material Cost:	Start Date:	Stop Date:	Total Cost:
CR 4201E Ridge Rd. (Woodridge)								
18708	Patched - road surface	\$126.75	9.00	\$95.97	\$118.59	11/22/2016	11/22/2016	\$341.31
		\$126.75	9.00	\$95.97	\$118.59			\$341.31
CR 4202 CAPE (off FM 3506) 1.5 mi.								
17797	Patched - road surface	\$126.75	6.00	\$89.58	\$118.00	4/4/2016	4/4/2016	\$334.33
17805	Patched - road surface	\$338.00	13.00	\$202.82	\$241.31	4/5/2016	4/5/2016	\$782.13
17806	Patched - road surface	\$338.00	13.00	\$201.38	\$237.77	4/6/2016	4/6/2016	\$777.15
17828	Patched - road surface	\$126.75	6.00	\$89.58	\$118.00	4/8/2016	4/8/2016	\$334.33
18117	Road base material - added	\$687.25	12.00	\$223.98	\$243.96	4/26/2016	4/26/2016	\$1,155.19
18100	Driveway culvert - installed/set	\$470.25	8.00	\$149.32	\$134.52	6/16/2016	6/16/2016	\$754.09
		\$2,087.00	58.00	\$956.66	\$1,093.56			\$4,137.22
CR 4213 TWIN OAKS (off FM 315) 1 mi.								
17693	Cleared debris or fallen tree	\$411.13	10.50	\$273.88		3/8/2016	3/8/2016	\$685.01
18027	Blade- Patch road surface	\$0.00	0.00	\$0.00		6/2/2016	6/2/2016	\$0.00
		\$411.13	10.50	\$273.88				\$685.01
CR 4213A . Post Oak (Twin Oaks)								
18028	Blade- Patch road surface	\$0.00	0.00	\$0.00		6/2/2016	6/2/2016	\$0.00
		\$0.00	0.00	\$0.00				\$0.00
CR 4213B PINE Dr. (Twin Oaks)								
18029	Blade- Patch road surface	\$0.00	0.00	\$0.00		6/2/2016	6/2/2016	\$0.00
		\$0.00	0.00	\$0.00				\$0.00
CR 4213C .Red Oak (Twin Oaks)								
18030	Blade- Patch road surface	\$0.00	0.00	\$0.00		6/2/2016	6/2/2016	\$0.00
		\$0.00	0.00	\$0.00				\$0.00
CR 4215 WELDER (ext 4224) 0.4 mi.								
18052	Other sign work	\$0.00	0.00	\$0.00		6/6/2016	6/6/2016	\$0.00
18349	Cleared debris or fallen tree	\$613.25	9.00	\$165.23		8/19/2016	8/19/2016	\$778.48
18390	Mow Right-of-Way	\$0.00	0.00	\$0.00		8/19/2016	8/19/2016	\$0.00
		\$613.25	9.00	\$165.23				\$778.48
CR 4217 MANOY (Pleasant Ridge) 4.3 mi.								
17531	Patched - road surface	\$140.00	8.00	\$144.56	\$125.24	1/22/2016	1/22/2016	\$409.80
17539	Patched - road surface	\$280.00	16.00	\$289.12	\$255.44	1/25/2016	1/25/2016	\$824.56
17696	Road culvert - Stabilize	\$2,555.85	48.00	\$860.16	\$1,130.00	3/11/2016	3/11/2016	\$4,546.01
17722	Patched - road surface	\$126.75	6.00	\$90.12	\$79.06	3/15/2016	3/15/2016	\$295.93

ID:	Activity:	Equip. Cost:	Labor Hrs:	Labor Cost:	Material Cost:	Start Date:	Stop Date:	Total Cost:
<u>CR 4217 MANOY (Pleasant Ridge) 4.3 mi.</u>								
17766	Road culvert - Stabilize	\$507.25	8.00	\$145.36	\$325.00	3/28/2016	3/28/2016	\$977.61
17900	Road surface repair	\$361.75	6.00	\$123.39	\$300.00	5/4/2016	5/4/2016	\$785.14
18070	Patched - road surface	\$126.75	3.00	\$52.08	\$120.07	6/8/2016	6/8/2016	\$298.90
18072	Patch- FALL IN	\$84.50	6.00	\$63.72	\$61.36	6/9/2016	6/9/2016	\$209.58
18393	Oil Sand Overlay / Highsaw Inlet	\$757.00	24.00	\$425.20	\$766.41	8/22/2016	8/22/2016	\$1,948.61
18432	Mow Right-of-Way	\$0.00	0.00	\$0.00		8/23/2016	8/23/2016	\$0.00
18405	Patched - road surface	\$84.50	4.00	\$49.22	\$79.65	8/25/2016	8/25/2016	\$213.37
18445	Patched - road surface	\$169.00	8.00	\$98.44	\$238.95	8/31/2016	8/31/2016	\$506.39
18495	Cut Brush/ Brush Cutter	\$848.00	8.00	\$140.32		9/2/2016	9/2/2016	\$988.32
18542	Cut Brush/ Brush Cutter	\$848.00	8.00	\$140.32		9/9/2016	9/9/2016	\$988.32
18541	Cut Brush/ Brush Cutter	\$848.00	8.00	\$140.32		9/12/2016	9/12/2016	\$988.32
		\$7,737.35	161.00	\$2,762.33	\$3,481.18			\$13,980.86
<u>CR 4218 STEVENSON (Off 4217) 1.2 mi.</u>								
17563	Blade- Patch road surface	\$776.25	16.00	\$287.44	\$2,275.40	2/3/2016	2/3/2016	\$3,339.09
18431	Mow Right-of-Way	\$0.00	0.00	\$0.00		8/23/2016	8/23/2016	\$0.00
		\$776.25	16.00	\$287.44	\$2,275.40			\$3,339.09
<u>CR 4219 GEORGIA BELL (Off 4218) 0.4 mi.</u>								
17568	/ Bus Turn Around	\$404.25	8.00	\$142.72	\$325.00	2/2/2016	2/2/2016	\$871.97
17576	Road surface repair	\$218.25	4.00	\$71.86		2/4/2016	2/4/2016	\$290.11
		\$622.50	12.00	\$214.58	\$325.00			\$1,162.08
<u>CR 4220 DIXON (ext off 4221) 0.3 mi.</u>								
18619	Cut Brush/ Brush Cutter	\$848.00	8.00	\$140.32		10/7/2016	10/7/2016	\$988.32
		\$848.00	8.00	\$140.32				\$988.32
<u>CR 4221 PINE SPRINGS (ext off 4222) 1.5 mi.</u>								
17569	/ Bus Turn Around	\$404.25	8.00	\$142.72	\$325.00	2/2/2016	2/2/2016	\$871.97
18322	Patched - road surface	\$253.50	12.00	\$147.66	\$251.34	8/3/2016	8/3/2016	\$652.50
18321	Patched - road surface	\$169.00	8.00	\$98.44	\$233.05	8/4/2016	8/4/2016	\$500.49
18433	Mow Right-of-Way	\$0.00	0.00	\$0.00		8/24/2016	8/24/2016	\$0.00
18629	Cut Brush/ Brush Cutter	\$848.00	8.00	\$140.32		10/11/2016	10/11/2016	\$988.32
		\$1,674.75	36.00	\$529.14	\$809.39			\$3,013.28
<u>CR 4222 KENNEDY CORNER (35 MPH) 0.7 mi.</u>								
17616	Patched - road surface	\$70.00	2.00	\$32.86	\$65.41	2/12/2016	2/12/2016	\$168.27
18111	Patched - road surface	\$126.75	9.00	\$95.58	\$118.00	6/17/2016	6/17/2016	\$340.33
18434	Mow Right-of-Way	\$0.00	0.00	\$0.00		8/24/2016	8/24/2016	\$0.00

ID:	Activity:	Equip. Cost:	Labor Hrs:	Labor Cost:	Material Cost:	Start Date:	Stop Date:	Total Cost:
<u>CR 4222 KENNEDY CORNER (35 MPH) 0.7 mi.</u>								
18766	Patched - road surface	\$126.75	6.00	\$113.85	\$59.00	12/16/2016	12/16/2016	\$299.60
		\$323.50	17.00	\$242.29	\$242.41			\$808.20
<u>CR 4223 MAYOR RD (ext 4217) 0.3 mi.</u>								
17595	Patched - road surface	\$175.00	10.00	\$118.40	\$250.48	2/9/2016	2/9/2016	\$543.88
18430	Mow Right-of-Way	\$0.00	0.00	\$0.00		8/23/2016	8/23/2016	\$0.00
		\$175.00	10.00	\$118.40	\$250.48			\$543.88
<u>CR 4224 STELLA WALKER (35 MPH) 9.3 mi.</u>								
17491	Stabilized ditch erosion	\$940.50	16.00	\$298.64	\$885.00	1/12/2016	1/12/2016	\$2,124.14
17513	Road culvert - Stabilize / Add Concrete RAP	\$940.50	16.00	\$298.64	\$1,800.00	1/15/2016	1/15/2016	\$3,039.14
17617	Patched - road surface	\$70.00	2.00	\$32.86	\$65.41	2/12/2016	2/12/2016	\$168.27
17653	Patch- FALL IN	\$0.00	1.00	\$8.22	\$16.74	2/24/2016	2/24/2016	\$24.96
17748	Patched - around mailboxes	\$21.12	1.00	\$12.30	\$14.75	3/23/2016	3/23/2016	\$48.17
17905	Patched - road surface	\$42.25	2.00	\$29.86	\$79.06	5/5/2016	5/5/2016	\$151.17
17924	Patched - road surface	\$126.75	5.00	\$77.08	\$143.37	5/10/2016	5/10/2016	\$347.20
17930	Patched - road surface	\$211.25	9.00	\$136.80	\$221.25	5/11/2016	5/11/2016	\$569.30
17944	Patched - road surface	\$338.00	13.00	\$201.38	\$260.19	5/12/2016	5/12/2016	\$799.57
18051	Put up 'Stop' sign	\$0.00	0.00	\$0.00		6/6/2016	6/6/2016	\$0.00
18389	Mow Right-of-Way	\$0.00	0.00	\$0.00		8/19/2016	8/19/2016	\$0.00
18642	Cut Brush/ Brush Cutter	\$848.00	8.00	\$140.32		10/12/2016	10/12/2016	\$988.32
18641	Cut Brush/ Brush Cutter	\$848.00	8.00	\$140.32		10/13/2016	10/13/2016	\$988.32
18644	Equipment maintenance/service / Change hydraulic hoses on #21	\$424.00	8.00	\$139.28		10/14/2016	10/14/2016	\$563.28
18655	Cut Brush/ Brush Cutter	\$848.00	8.00	\$140.32		10/17/2016	10/17/2016	\$988.32
18656	Cut Brush/ Brush Cutter	\$848.00	8.00	\$140.32		10/18/2016	10/18/2016	\$988.32
18658	Cut Brush/ Brush Cutter	\$636.00	6.00	\$105.24		10/19/2016	10/19/2016	\$741.24
18661	Cut Brush/ Brush Cutter	\$636.00	6.00	\$105.24		10/24/2016	10/24/2016	\$741.24
18767	Patched - road surface	\$42.25	2.00	\$37.95	\$59.00	12/16/2016	12/16/2016	\$139.20
		\$7,820.62	119.00	\$2,044.77	\$3,544.77			\$13,410.16
<u>CR 4225 RED FLAT (35 MPH) 2.5 mi.</u>								
17618	Patched - road surface	\$70.00	2.00	\$32.86	\$65.41	2/12/2016	2/12/2016	\$168.27
18119	Patched - road surface	\$338.00	24.00	\$254.88	\$235.41	6/20/2016	6/20/2016	\$828.29
18387	Mow Right-of-Way	\$0.00	0.00	\$0.00		8/18/2016	8/18/2016	\$0.00
18388	Mow Right-of-Way	\$0.00	0.00	\$0.00		8/19/2016	8/19/2016	\$0.00
18493	Patch- skip patch (bull holes)	\$42.25	2.00	\$24.61	\$59.00	9/2/2016	9/2/2016	\$125.86
18764	Blade- Patch road surface	\$952.25	16.00	\$303.60	\$2,878.02	12/14/2016	12/14/2016	\$4,133.87
18762	Blade- Patch road surface	\$1,238.25	20.00	\$370.76	\$3,902.85	12/15/2016	12/15/2016	\$5,511.86

ID:	Activity:	Equip. Cost:	Labor Hrs:	Labor Cost:	Material Cost:	Start Date:	Stop Date:	Total Cost:
CR 4225 RED FLAT (35 MPH) 2.5 mi.								
18765	Patched - road surface	\$126.75	6.00	\$113.85	\$131.57	12/16/2016	12/16/2016	\$372.17
		\$2,767.50	70.00	\$1,100.56	\$7,272.26			\$11,140.32
CR 4226 ROUND TOP CHURCH 1.4 mi.								
17721	Patched - road surface	\$126.75	6.00	\$90.12	\$79.06	3/15/2016	3/15/2016	\$295.93
17817	Driveway entrance - repaired	\$511.75	12.00	\$228.54	\$150.00	4/11/2016	4/11/2016	\$890.29
17903	Patched - road surface	\$84.50	4.00	\$59.72	\$79.06	5/5/2016	5/5/2016	\$223.28
18429	Mow Right-of-Way	\$0.00	0.00	\$0.00		8/22/2016	8/22/2016	\$0.00
18705	Cut Brush/ Brush Cutter	\$848.00	8.00	\$140.32		11/18/2016	11/18/2016	\$988.32
		\$1,571.00	30.00	\$518.70	\$308.12			\$2,397.82
CR 4228 BRUNO 0.2 mi.								
17925	Patched - road surface	\$126.75	6.00	\$89.58	\$118.00	5/10/2016	5/10/2016	\$334.33
		\$126.75	6.00	\$89.58	\$118.00			\$334.33
CR 4229 RYLIE (Off 4226) 0.3 mi.								
18285	Bladed - road surface	\$471.00	8.00	\$126.32		7/27/2016	7/27/2016	\$597.32
18428	Mow Right-of-Way	\$0.00	0.00	\$0.00		8/22/2016	8/22/2016	\$0.00
		\$471.00	8.00	\$126.32				\$597.32
CR 4231 BETHEL CEMETARY 1 mi.								
17976	Patched - road surface	\$126.75	9.00	\$95.58	\$236.59	5/24/2016	5/24/2016	\$458.92
18010	Delivered dirt or sand /Bethel Cem.	\$217.00	4.00	\$72.74		5/31/2016	5/31/2016	\$289.74
		\$343.75	13.00	\$168.32	\$236.59			\$748.66
CR 4233 NEWMAN (ext 4235) 1.5 mi.								
17473	Cleaned outfall ditch	\$35.00	2.00	\$23.68		1/8/2016	1/8/2016	\$58.68
17704	Road culvert - Stabilize	\$548.05	17.00	\$327.08	\$650.00	3/9/2016	3/9/2016	\$1,525.13
17973	Road culvert - installed	\$904.25	16.00	\$290.96	\$1,136.00	5/24/2016	5/24/2016	\$2,331.21
17986	Oil Sand Overlay /Over New Culvert	\$322.50	5.00	\$93.33	\$695.02	5/25/2016	5/25/2016	\$1,110.85
17988	Oil Sand Overlay	\$470.25	8.00	\$149.32	\$704.46	5/26/2016	5/26/2016	\$1,324.03
18328	Patched - road surface	\$126.75	6.00	\$73.83	\$121.54	8/8/2016	8/8/2016	\$322.12
18383	Mow Right-of-Way	\$0.00	0.00	\$0.00		8/16/2016	8/16/2016	\$0.00
		\$2,406.80	54.00	\$958.20	\$3,307.02			\$6,672.02
CR 4235 JOHN'S (35 MPH) 2.6 mi.								
17619	Patched - road surface	\$70.00	2.00	\$32.86	\$65.41	2/12/2016	2/12/2016	\$168.27
17648	Patched - road surface	\$126.75	3.00	\$49.29	\$62.00	2/19/2016	2/19/2016	\$238.04
17695	Road culvert - Stabilize	\$1,033.50	20.00	\$336.85	\$130.00	3/14/2016	3/14/2016	\$1,500.35
17884	Road culvert - replaced	\$1,773.25	32.00	\$566.60	\$4,641.50	4/28/2016	4/28/2016	\$6,981.35

ID:	Activity:	Equip. Cost:	Labor Hrs:	Labor Cost:	Material Cost:	Start Date:	Stop Date:	Total Cost:
CR 4235 JOHN'S (35 MPH) 2.6 mi.								
17984	Oil Sand Overlay /Over New Culvert	\$286.25	5.00	\$93.33	\$632.48	5/25/2016	5/25/2016	\$1,012.06
18329	Patched - road surface	\$126.75	6.00	\$73.83	\$121.54	8/8/2016	8/8/2016	\$322.12
18384	Mow Right-of-Way	\$0.00	0.00	\$0.00		8/16/2016	8/16/2016	\$0.00
		<u>\$3,416.50</u>	<u>68.00</u>	<u>\$1,152.76</u>	<u>\$5,652.93</u>			<u>\$10,222.19</u>
CR 4236 DANSBY (ext 4235) 1.3 mi.								
17534	Patched - road surface	\$58.00	4.00	\$72.28	\$82.46	1/21/2016	1/21/2016	\$212.74
17705	Repaired washout		6.00	\$109.74		3/14/2016	3/14/2016	\$109.74
17985	Oil Sand Overlay /Over New Culvert	\$286.25	0.00	\$0.00	\$632.48	5/25/2016	5/25/2016	\$918.73
18382	Mow Right-of-Way	\$0.00	0.00	\$0.00		8/16/2016	8/16/2016	\$0.00
		<u>\$344.25</u>	<u>10.00</u>	<u>\$182.02</u>	<u>\$714.94</u>			<u>\$1,241.21</u>
CR 4239 BOLES 0.5 mi.								
17445	Patched - road surface	\$70.00	2.00	\$32.44	\$47.12	1/4/2016	1/4/2016	\$149.56
17486	Road culvert - Stabilize	\$297.75	5.00	\$86.55	\$300.00	1/11/2016	1/11/2016	\$684.30
17706	Road culvert - Stabilize	\$253.25	4.00	\$76.18	\$325.00	3/10/2016	3/10/2016	\$654.43
17908	Patch- skip patch (bull holes)	\$21.12	1.00	\$14.93	\$12.39	5/9/2016	5/9/2016	\$48.44
18407	Patched - road surface	\$84.50	4.00	\$49.22	\$79.65	8/25/2016	8/25/2016	\$213.37
18550	Driveway culvert - installed/set	\$724.25	16.00	\$304.96	\$370.12	9/15/2016	9/15/2016	\$1,399.33
18579	Road culvert - replaced	\$2,016.00	32.00	\$551.52	\$8,554.03	9/19/2016	9/19/2016	\$11,121.55
18595	Road culvert - replaced	\$868.00	16.00	\$329.04	\$97.50	9/20/2016	9/20/2016	\$1,294.54
18687	Oil Sand Overlay	\$470.25	8.00	\$153.00	\$764.05	11/14/2016	11/14/2016	\$1,387.30
		<u>\$4,805.12</u>	<u>88.00</u>	<u>\$1,597.84</u>	<u>\$10,549.86</u>			<u>\$16,952.82</u>
CR 4300 BELL (off FM 314) 1.2 mi.								
17588	Patched - road surface	\$140.00	8.00	\$138.84	\$186.00	2/8/2016	2/8/2016	\$464.84
17953	/ Clear trees for driveway	\$327.25	8.00	\$145.48		5/16/2016	5/16/2016	\$472.73
17972	Driveway culvert - installed/set	\$1,076.50	24.00	\$424.96	\$370.00	5/24/2016	5/24/2016	\$1,871.46
18016	Driveway culvert - installed/set	\$727.00	8.00	\$145.48		6/1/2016	6/1/2016	\$872.48
18259	Cut Brush/ Brush Cutter	\$848.00	8.00	\$140.32		7/15/2016	7/15/2016	\$988.32
18263	Mow Right-of-Way	\$0.00				7/18/2016	7/18/2016	\$0.00
18301	Cut Brush/ Brush Cutter	\$848.00	8.00	\$140.32		7/19/2016	7/19/2016	\$988.32
18302	Cut Brush/ Brush Cutter	\$848.00	8.00	\$140.32		7/20/2016	7/20/2016	\$988.32
18303	Cut Brush/ Brush Cutter	\$848.00	8.00	\$140.32		7/21/2016	7/21/2016	\$988.32
18304	Cut Brush/ Brush Cutter	\$848.00	8.00	\$140.32		7/22/2016	7/22/2016	\$988.32
18305	Cut Brush/ Brush Cutter	\$848.00	8.00	\$140.32		7/25/2016	7/25/2016	\$988.32
18306	Cut Brush/ Brush Cutter	\$848.00	8.00	\$140.32		7/26/2016	7/26/2016	\$988.32
18307	Cut Brush/ Brush Cutter	\$848.00	8.00	\$140.32		7/27/2016	7/27/2016	\$988.32
18300	Cut Brush/ Brush Cutter	\$848.00	8.00	\$140.32		7/28/2016	7/28/2016	\$988.32

ID:	Activity:	Equip. Cost:	Labor Hrs:	Labor Cost:	Material Cost:	Start Date:	Stop Date:	Total Cost:
<u>CR 4300 BELL (off FM 314) 1.2 mi.</u>								
18299	Cut Brush/ Brush Cutter	\$848.00	8.00	\$140.32		7/29/2016	7/29/2016	\$988.32
18703	Patched - road surface	\$253.50	18.00	\$191.94	\$236.00	11/17/2016	11/17/2016	\$681.44
		\$11,004.25	146.00	\$2,449.90	\$792.00			\$14,246.15
<u>CR 4301 BELL CEMETARY (off 4300) 0.3 mi.</u>								
18262	Mow Right-of-Way	\$0.00				7/18/2016	7/18/2016	\$0.00
		\$0.00						\$0.00
<u>CR 4303 GENE LINSEY (off 315)</u>								
17517	Patched - road surface	\$35.00	2.00	\$32.65	\$31.00	1/15/2016	1/15/2016	\$98.65
18217	Mow Right-of-Way	\$0.00	0.00	\$0.00		7/8/2016	7/8/2016	\$0.00
18636	Patched - road surface	\$42.25	3.00	\$31.99	\$47.67	10/13/2016	10/13/2016	\$121.91
		\$77.25	5.00	\$64.64	\$78.67			\$220.56
<u>CR 4304 LONE STAR (off FM 314) 2.2 mi.</u>								
17566	Stabilized ditch erosion	\$1,288.50	24.00	\$396.96	\$560.00	2/3/2016	2/3/2016	\$2,245.46
17699	Road culvert - Stabilize	\$528.00	9.00	\$169.72	\$1,300.00	3/9/2016	3/9/2016	\$1,997.72
18158	Patched - road surface @ Culvert	\$21.12	1.50	\$15.92	\$29.50	6/24/2016	6/24/2016	\$66.54
18187	Patched - road surface	\$338.00	16.00	\$196.88	\$261.37	7/1/2016	7/1/2016	\$796.25
18189	Patched - road surface	\$338.00	16.00	\$196.88	\$239.54	7/6/2016	7/6/2016	\$774.42
18190	Patched - road surface	\$169.00	8.00	\$98.44	\$119.18	7/7/2016	7/7/2016	\$386.62
18193	Road culvert - Stabilize / Needs New Culvert	\$169.00	8.00	\$130.28	\$50.00	7/7/2016	7/7/2016	\$349.28
18258	/Haul Clay Fill for Culvert Install	\$2,364.00	40.00	\$715.92	\$615.00	7/15/2016	7/15/2016	\$3,694.92
18261	Road culvert - replaced	\$2,418.50	40.00	\$715.92	\$6,425.00	7/18/2016	7/18/2016	\$9,559.42
18273	Road culvert - replaced	\$904.25	16.00	\$298.64	\$464.40	7/19/2016	7/19/2016	\$1,667.29
18315	Oil Sand Overlay Over New Culvert	\$567.75	9.00	\$145.08	\$725.70	8/1/2016	8/1/2016	\$1,438.53
18339	Cut Brush/ Brush Cutter	\$848.00	8.00	\$140.32		8/10/2016	8/10/2016	\$988.32
18359	Cut Brush/ Brush Cutter	\$848.00	8.00	\$140.32		8/18/2016	8/18/2016	\$988.32
18360	Cut Brush/ Brush Cutter	\$848.00	8.00	\$140.32		8/19/2016	8/19/2016	\$988.32
18400	Cut Brush/ Brush Cutter	\$848.00	8.00	\$140.32		8/22/2016	8/22/2016	\$988.32
18401	Cut Brush/ Brush Cutter	\$848.00	8.00	\$140.32		8/23/2016	8/23/2016	\$988.32
18402	Mow Right-of-Way	\$848.00	8.00	\$140.32		8/24/2016	8/24/2016	\$988.32
18724	Patched - road surface	\$253.50	18.00	\$191.94	\$237.77	11/30/2016	11/30/2016	\$683.21
		\$14,447.62	253.50	\$4,114.50	\$11,027.46			\$29,589.58
<u>CR 4305N C. HARMON (ext 4304) 1.6 mi.</u>								
18256	Mow Right-of-Way	\$0.00	0.00	\$0.00		7/14/2016	7/14/2016	\$0.00
18316	Oil Sand Overlay Over New Culverts	\$585.75	9.00	\$145.08	\$1,241.95	8/1/2016	8/1/2016	\$1,972.78
18356	Cut Brush/ Brush Cutter	\$848.00	8.00	\$140.32		8/15/2016	8/15/2016	\$988.32

ID:	Activity:	Equip. Cost:	Labor Hrs:	Labor Cost:	Material Cost:	Start Date:	Stop Date:	Total Cost:
<u>CR 4305N C. HARMON (ext 4304) 1.6 mi.</u>								
18357	Cut Brush/ Brush Cutter	\$848.00	8.00	\$140.32		8/16/2016	8/16/2016	\$988.32
18358	Cut Brush/ Brush Cutter	\$848.00	8.00	\$140.32		8/17/2016	8/17/2016	\$988.32
		\$3,129.75	33.00	\$566.04	\$1,241.95			\$4,937.74
<u>CR 4305S HIGHTOWER (ext 4304) 0.6 mi.</u>								
18257	Mow Right-of-Way	\$0.00	0.00	\$0.00		7/14/2016	7/14/2016	\$0.00
18481	Cut Brush/ Brush Cutter	\$848.00	8.00	\$140.32		8/24/2016	8/24/2016	\$988.32
18483	Cut Brush/ Brush Cutter	\$848.00	8.00	\$140.32		8/26/2016	8/26/2016	\$988.32
18484	Cut Brush/ Brush Cutter	\$848.00	8.00	\$140.32		8/29/2016	8/29/2016	\$988.32
18485	Cut Brush/ Brush Cutter	\$358.50	2.00	\$35.08		8/30/2016	8/30/2016	\$393.58
		\$2,902.50	26.00	\$456.04				\$3,358.54
<u>CR 4307 GUSSIE LEE (35 MPH) {Minor Collector} 3.1 mi.</u>								
17508	Patched - road surface	\$280.00	8.00	\$131.44	\$271.56	1/13/2016	1/13/2016	\$683.00
17775	Road culvert - Stabilize	\$363.50	4.00	\$72.68	\$650.00	3/30/2016	3/30/2016	\$1,086.18
17829	Patched - road surface	\$211.25	4.00	\$59.72	\$118.00	4/8/2016	4/8/2016	\$388.97
17887	Road culvert - replaced	\$826.25	24.00	\$417.28	\$1,661.20	4/22/2016	4/22/2016	\$2,904.73
17896	Patch- skip patch (bull holes)	\$84.50	4.00	\$59.72	\$59.00	5/4/2016	5/4/2016	\$203.22
17904	Patched - road surface	\$84.50	4.00	\$59.72	\$79.06	5/5/2016	5/5/2016	\$223.28
17956	Road surface repair /Over New Culvert	\$353.25	8.00	\$145.48	\$244.85	5/17/2016	5/17/2016	\$743.58
18274	Mow Right-of-Way					7/19/2016	7/19/2016	\$0.00
18325	Patched - road surface	\$84.50	2.00	\$34.72	\$59.00	8/5/2016	8/5/2016	\$178.22
18714	Cleared debris or fallen tree	\$348.50	8.00	\$145.96		11/28/2016	11/28/2016	\$494.46
		\$2,636.25	66.00	\$1,126.72	\$3,142.67			\$6,905.64
<u>CR 4309 LIVE COVE (off 4307) 0.2 mi.</u>								
17871	Oil Sand Overlay	\$1,562.00	24.00	\$417.28	\$2,450.86	4/26/2016	4/26/2016	\$4,430.14
17872	Oil Sand Overlay	\$2,706.00	40.00	\$651.28	\$10,624.13	4/27/2016	4/27/2016	\$13,981.41
18255	Mow Right-of-Way	\$0.00	0.00	\$0.00		7/14/2016	7/14/2016	\$0.00
		\$4,268.00	64.00	\$1,068.56	\$13,074.99			\$18,411.55
<u>CR 4310 FOREST GROVE</u>								
18267	Mow Right-of-Way	\$0.00	0.00	\$0.00		7/19/2016	7/19/2016	\$0.00
18324	Patched - road surface	\$84.50	4.00	\$49.22	\$59.00	8/5/2016	8/5/2016	\$192.72
		\$84.50	4.00	\$49.22	\$59.00			\$192.72
<u>CR 4311 FOREST GROVE-A 0.6 mi.</u>								
17647	Stabilized ditch erosion	\$104.00	8.00	\$138.48		2/23/2016	2/23/2016	\$242.48
18268	Mow Right-of-Way	\$0.00	0.00	\$0.00		7/19/2016	7/19/2016	\$0.00

ID:	Activity:	Equip. Cost:	Labor Hrs:	Labor Cost:	Material Cost:	Start Date:	Stop Date:	Total Cost:
CR 4311 FOREST GROVE-A 0.6 mi.								
		\$104.00	8.00	\$138.48				\$242.48
CR 4312 FOREST GROVE-B 1 mi.								
17762	Patched - road surface	\$84.50	4.00	\$60.08	\$118.00	3/28/2016	3/28/2016	\$262.58
18269	Mow Right-of-Way	\$0.00	0.00	\$0.00		7/19/2016	7/19/2016	\$0.00
		\$84.50	4.00	\$60.08	\$118.00			\$262.58
CR 4313 (ext 4307) PINECREST								
18270	Mow Right-of-Way	\$0.00	0.00	\$0.00		7/19/2016	7/19/2016	\$0.00
		\$0.00	0.00	\$0.00				\$0.00
CR 4314 (ext 4307) 0.2 mi.								
18266	Mow Right-of-Way	\$0.00				7/18/2016	7/18/2016	\$0.00
18271	Mow Right-of-Way	\$0.00	0.00	\$0.00		7/19/2016	7/19/2016	\$0.00
		\$0.00	0.00	\$0.00				\$0.00
CR 4316 EULESS WARREN (ext 4307) 0.6 mi.								
18234	Patched - road surface	\$338.00	16.00	\$196.88	\$237.18	7/11/2016	7/11/2016	\$772.06
18272	Mow Right-of-Way	\$0.00	0.00	\$0.00		7/19/2016	7/19/2016	\$0.00
		\$338.00	16.00	\$196.88	\$237.18			\$772.06
CR 4317A MOORE STA. LOOP 0.2 mi.								
18253	Mow Right-of-Way	\$0.00	0.00	\$0.00		7/14/2016	7/14/2016	\$0.00
18633	Patched - road surface	\$126.75	9.00	\$95.97	\$119.77	10/12/2016	10/12/2016	\$342.49
		\$126.75	9.00	\$95.97	\$119.77			\$342.49
CR 4317B HOE HANDLE 2 mi.								
17841	Bladed - road surface	\$672.00	8.00	\$126.32		4/15/2016	4/15/2016	\$798.32
18254	Mow Right-of-Way	\$0.00	0.00	\$0.00		7/14/2016	7/14/2016	\$0.00
		\$672.00	8.00	\$126.32				\$798.32
CR 4318 (off 4319)								
17514	Patched - road surface	\$35.00	2.00	\$32.65	\$62.00	1/15/2016	1/15/2016	\$129.65
		\$35.00	2.00	\$32.65	\$62.00			\$129.65
CR 4319 FED'S {Minor Collector} 2.5 mi.								
17515	Patched - road surface	\$105.00	6.00	\$97.95	\$124.62	1/15/2016	1/15/2016	\$327.57
17607	Road culvert - replaced	\$632.50	20.00	\$334.96	\$1,628.70	1/21/2016	1/21/2016	\$2,596.16
17530	Patched - road surface	\$105.00	6.00	\$108.42	\$124.00	1/22/2016	1/22/2016	\$337.42
17741	Road culvert - Stabilize /Patch Inlet	\$42.25	1.00	\$17.54	\$14.75	3/22/2016	3/22/2016	\$74.54
17971	Oil Sand Overlay / over new culvert	\$548.05	12.00	\$231.28	\$1,320.42	5/12/2016	5/12/2016	\$2,099.75

ID:	Activity:	Equip. Cost:	Labor Hrs:	Labor Cost:	Material Cost:	Start Date:	Stop Date:	Total Cost:
<u>CR 4319 FED'S {Minor Collector} 2.5 mi.</u>								
18218	Mow Right-of-Way	\$0.00	0.00	\$0.00		7/8/2016	7/8/2016	\$0.00
18690	Patched - road surface	\$253.50	18.00	\$191.94	\$236.00	11/8/2016	11/8/2016	\$681.44
18691	Patched - road surface	\$126.75	9.00	\$95.97	\$118.00	11/9/2016	11/9/2016	\$340.72
		<u>\$1,813.05</u>	<u>72.00</u>	<u>\$1,078.06</u>	<u>\$3,566.49</u>			<u>\$6,457.60</u>
<u>CR 4320 CUMBY 0.3 mi.</u>								
17516	Patched - road surface	\$70.00	4.00	\$65.30	\$31.00	1/15/2016	1/15/2016	\$166.30
		<u>\$70.00</u>	<u>4.00</u>	<u>\$65.30</u>	<u>\$31.00</u>			<u>\$166.30</u>
<u>CR 4321 PRESSWOOD 0.4 mi.</u>								
18252	Mow Right-of-Way	\$0.00	0.00	\$0.00		7/14/2016	7/14/2016	\$0.00
		<u>\$0.00</u>	<u>0.00</u>	<u>\$0.00</u>				<u>\$0.00</u>
<u>CR 4322 TIP TOP 0.3 mi.</u>								
17780	Patched - road surface	\$338.00	16.00	\$196.88	\$236.59	3/30/2016	3/30/2016	\$771.47
18243	Patched - road surface	\$42.25	2.00	\$37.33	\$75.00	7/14/2016	7/14/2016	\$154.58
18251	Mow Right-of-Way	\$0.00	0.00	\$0.00		7/14/2016	7/14/2016	\$0.00
18635	Patched - road surface	\$42.25	3.00	\$31.99	\$47.67	10/13/2016	10/13/2016	\$121.91
		<u>\$422.50</u>	<u>21.00</u>	<u>\$266.20</u>	<u>\$359.26</u>			<u>\$1,047.96</u>
<u>CR 4323 STREETS (off FM 315) 0.2 mi.</u>								
18242	Patch- FALL IN	\$42.25	2.00	\$37.33	\$37.50	7/14/2016	7/14/2016	\$117.08
18634	Patched - road surface	\$42.25	3.00	\$31.99	\$47.67	10/13/2016	10/13/2016	\$121.91
		<u>\$84.50</u>	<u>5.00</u>	<u>\$69.32</u>	<u>\$85.17</u>			<u>\$238.99</u>
<u>CR 4325 N.Y.- MOORE STATION {Minor Collector} 6.8 mi.</u>								
17512	Road culvert - cleaned/repared / Weld Header Wall	\$504.54	16.00	\$290.96		1/15/2016	1/15/2016	\$795.50
17520	Road culvert - Stabilize	\$939.04	32.00	\$557.60	\$130.00	1/19/2016	1/19/2016	\$1,626.64
17535	Patched - road surface	\$70.00	4.00	\$72.28	\$82.46	1/21/2016	1/21/2016	\$224.74
17650	Patched - road surface	\$338.00	13.00	\$131.44	\$275.28	2/22/2016	2/22/2016	\$744.72
17714	Road culvert - Stabilize / Repair Head Wall	\$455.27	16.00	\$290.96		3/15/2016	3/15/2016	\$746.23
17725	Road culvert - Stabilize	\$836.02	22.00	\$405.23	\$1,690.00	3/16/2016	3/16/2016	\$2,931.25
17743	Patched - road surface	\$211.25	10.00	\$150.20	\$247.80	3/22/2016	3/22/2016	\$609.25
17751	Patched - road surface	\$84.50	4.00	\$60.08	\$88.50	3/23/2016	3/23/2016	\$233.08
17776	Cleaned ditches	\$363.50	4.00	\$72.68		3/30/2016	3/30/2016	\$436.18
17869	Patched - road surface	\$169.00	8.00	\$98.44	\$119.48	4/22/2016	4/22/2016	\$386.92
17936	Cleared debris or fallen tree	\$305.00	4.00	\$74.66		5/11/2016	5/11/2016	\$379.66
18219	Mow Right-of-Way	\$0.00	0.00	\$0.00		7/11/2016	7/11/2016	\$0.00

ID:	Activity:	Equip. Cost:	Labor Hrs:	Labor Cost:	Material Cost:	Start Date:	Stop Date:	Total Cost:
CR 4325 N.Y. - MOORE STATION {Minor Collector} 6.8 mi.								
18537	Mow Right-of-Way	\$0.00	0.00	\$0.00		9/7/2016	9/7/2016	\$0.00
18538	Mow Right-of-Way	\$0.00	0.00	\$0.00		9/8/2016	9/8/2016	\$0.00
18694	Blade- Patch road surface	\$126.75	9.00	\$95.97	\$118.00	11/14/2016	11/14/2016	\$340.72
18713	Cleared debris or fallen tree	\$348.50	8.00	\$145.96		11/28/2016	11/28/2016	\$494.46
		<u>\$4,751.37</u>	<u>150.00</u>	<u>\$2,446.46</u>	<u>\$2,751.52</u>			<u>\$9,949.35</u>
CR 4328 TROY CROSSLEY (35 MPH) 3.2 mi.								
17592	Remove Dead Tree / Leaning	\$115.75	3.00	\$54.33		2/9/2016	2/9/2016	\$170.08
17663	Patched - road surface	\$338.00	13.00	\$201.38	\$248.00	2/29/2016	2/29/2016	\$787.38
17665	Patched - road surface	\$211.25	10.00	\$149.30	\$130.20	3/1/2016	3/1/2016	\$490.75
18008	Cut Brush/ Brush Cutter	\$848.00	8.00	\$140.32		5/31/2016	5/31/2016	\$988.32
18015	Cut Brush/ Brush Cutter	\$848.00	8.00	\$140.32		6/1/2016	6/1/2016	\$988.32
18103	Cut Brush/ Brush Cutter	\$848.00	8.00	\$140.32		6/15/2016	6/15/2016	\$988.32
18116	Cut Brush/ Brush Cutter	\$424.00	4.00	\$70.16		6/17/2016	6/17/2016	\$494.16
18153	Cut Brush/ Brush Cutter	\$848.00	8.00	\$140.32		6/20/2016	6/20/2016	\$988.32
18130	Road base material - added	\$353.25	8.00	\$145.36	\$57.00	6/23/2016	6/23/2016	\$555.61
18134	Cut Brush/ Brush Cutter	\$848.00	8.00	\$140.32		6/23/2016	6/23/2016	\$988.32
18152	Cut Brush/ Brush Cutter	\$848.00	8.00	\$140.32		6/24/2016	6/24/2016	\$988.32
18177	Trimmed brush or trees	\$848.00	8.00	\$140.32		6/27/2016	6/27/2016	\$988.32
18220	Mow Right-of-Way	\$0.00	0.00	\$0.00		7/11/2016	7/11/2016	\$0.00
		<u>\$7,378.25</u>	<u>94.00</u>	<u>\$1,602.77</u>	<u>\$435.20</u>			<u>\$9,416.22</u>
CR 4329 (off 4325) 0.3 mi.								
18216	Mow Right-of-Way	\$0.00	0.00	\$0.00		7/8/2016	7/8/2016	\$0.00
		<u>\$0.00</u>	<u>0.00</u>	<u>\$0.00</u>				<u>\$0.00</u>
CR 4330 DINGLER 4.6 mi.								
17479	Repaired washout	\$327.25	6.00	\$123.42	\$300.00	1/7/2016	1/7/2016	\$750.67
17582	Road surface repair /Repair Base	\$1,112.00	16.00	\$249.76	\$2,733.50	2/5/2016	2/5/2016	\$4,095.26
17586	Road surface repair /Repair Base	\$1,112.00	16.00	\$247.76	\$2,756.44	2/8/2016	2/8/2016	\$4,116.20
17580	Road surface repair /Repair Base	\$1,592.00	24.00	\$377.52	\$5,615.80	2/9/2016	2/9/2016	\$7,585.32
17700	Repaired washout	\$904.25	18.00	\$300.02	\$625.00	3/10/2016	3/10/2016	\$1,829.27
18180	Patched - road surface	\$338.00	16.00	\$196.88	\$249.57	6/28/2016	6/28/2016	\$784.45
18181	Patched - road surface	\$338.00	16.00	\$196.88	\$237.18	6/29/2016	6/29/2016	\$772.06
18214	Mow Right-of-Way	\$0.00	0.00	\$0.00		7/7/2016	7/7/2016	\$0.00
18584	Mow Right-of-Way	\$0.00	0.00	\$0.00		9/16/2016	9/16/2016	\$0.00
18681	Remove Dead Tree	\$1,450.25	32.00	\$578.24		11/7/2016	11/7/2016	\$2,028.49
		<u>\$7,173.75</u>	<u>144.00</u>	<u>\$2,270.48</u>	<u>\$12,517.49</u>			<u>\$21,961.72</u>

ID:	Activity:	Equip. Cost:	Labor Hrs:	Labor Cost:	Material Cost:	Start Date:	Stop Date:	Total Cost:
<u>CR 4331 TERRELL-HOWETH 3 mi.</u>								
17587	Patch- FALL IN	\$776.25	16.00	\$286.72	\$1,491.10	2/8/2016	2/8/2016	\$2,554.07
17726	Road surface repair /Repair Base	\$578.75	10.00	\$190.45	\$771.00	3/16/2016	3/16/2016	\$1,540.20
18215	Mow Right-of-Way	\$0.00	0.00	\$0.00		7/7/2016	7/7/2016	\$0.00
18199	Patched - road surface	\$338.00	16.00	\$196.88	\$14,167.67	7/8/2016	7/8/2016	\$14,702.55
18585	Mow Right-of-Way	\$0.00	0.00	\$0.00		9/16/2016	9/16/2016	\$0.00
18589	Mow Right-of-Way	\$0.00	0.00	\$0.00		9/19/2016	9/19/2016	\$0.00
18606	Patched - road surface	\$126.75	9.00	\$95.58	\$118.59	9/21/2016	9/21/2016	\$340.92
		<u>\$1,819.75</u>	<u>51.00</u>	<u>\$769.63</u>	<u>\$16,548.36</u>			<u>\$19,137.74</u>
<u>CR 4332 TINDEL-A (off FM 607) 0.5 mi.</u>								
18565	Mow Right-of-Way	\$0.00	0.00	\$0.00		9/15/2016	9/15/2016	\$0.00
		<u>\$0.00</u>	<u>0.00</u>	<u>\$0.00</u>				<u>\$0.00</u>
<u>CR 4334 N.Y. CHURCH 2.3 mi.</u>								
17644	Grind Road (ZIPPER)	\$2,190.00	16.00	\$276.96		2/25/2016	2/25/2016	\$2,466.96
17659	Grind Road (ZIPPER)	\$1,642.50	18.00	\$312.96		2/26/2016	2/26/2016	\$1,955.46
17661	Grind Road (ZIPPER)	\$3,348.00	40.00	\$715.92		2/29/2016	2/29/2016	\$4,063.92
17667	Bladed - add water / Compact	\$1,591.00	40.00	\$715.92		3/1/2016	3/1/2016	\$2,306.92
17675	Grind Road (ZIPPER)	\$3,109.00	40.00	\$715.92		3/2/2016	3/2/2016	\$3,824.92
17676	Grind Road (ZIPPER)	\$3,109.00	40.00	\$715.92		3/3/2016	3/3/2016	\$3,824.92
17687	Grind Road (ZIPPER)	\$2,699.00	40.00	\$715.92		3/4/2016	3/4/2016	\$3,414.92
17689	Grind Road (ZIPPER)	\$3,109.00	40.00	\$715.92		3/7/2016	3/7/2016	\$3,824.92
17690	Bladed - add water	\$1,255.00	20.00	\$357.96		3/8/2016	3/8/2016	\$1,612.96
17983	Road culvert - installed	\$826.25	24.00	\$417.28	\$1,316.63	5/20/2016	5/20/2016	\$2,560.16
17982	Bladed - road surface	\$2,100.00	40.00	\$715.92		5/23/2016	5/23/2016	\$2,815.92
18049	Road base material - added	\$2,086.00	32.00	\$589.60	\$910.00	6/6/2016	6/6/2016	\$3,585.60
18050	Bladed - add water and CKD 1000ft.	\$2,100.00	32.00	\$589.60	\$1,813.00	6/7/2016	6/7/2016	\$4,502.60
18057	Road base material - added	\$2,438.00	40.00	\$715.92	\$617.50	6/8/2016	6/8/2016	\$3,771.42
18073	Bladed - road surface / add water	\$0.00	0.00	\$0.00		6/9/2016	6/9/2016	\$0.00
18079	Road base material - added / 1000ft CKD	\$3,208.00	24.00	\$417.28	\$1,592.50	6/10/2016	6/10/2016	\$5,217.78
18080	Road base material - added /1000 ft CKD	\$3,208.00	24.00	\$417.28	\$1,659.70	6/13/2016	6/13/2016	\$5,284.98
18078	Road base material - added / 1000 ft CKD	\$3,348.00	24.00	\$417.28	\$1,442.00	6/14/2016	6/14/2016	\$5,207.28
18098	Road base material - added / 1000 ft CKD	\$1,427.00	24.00	\$417.28	\$1,689.10	6/15/2016	6/15/2016	\$3,533.38
18110	Road base material - added / 2000 ft CKD & Portland	\$2,745.00	36.00	\$730.28	\$1,698.90	6/16/2016	6/16/2016	\$5,174.18
18115	Bladed - add water	\$1,830.00	24.00	\$417.28		6/17/2016	6/17/2016	\$2,247.28
18135	Bladed - add water	\$1,352.00	24.00	\$417.28		6/20/2016	6/20/2016	\$1,769.28
18136	Bladed - add water	\$1,352.00	24.00	\$425.20		6/22/2016	6/22/2016	\$1,777.20

ID:	Activity:	Equip. Cost:	Labor Hrs:	Labor Cost:	Material Cost:	Start Date:	Stop Date:	Total Cost:
<u>CR 4334 N.Y. CHURCH 2.3 mi.</u>								
18138	Dust control	\$205.00	4.00	\$67.12		6/23/2016	6/23/2016	\$272.12
18171	Bladed - add water	\$1,352.00	24.00	\$417.28		6/27/2016	6/27/2016	\$1,769.28
18175	Bladed - add water	\$1,352.00	24.00	\$417.28		6/28/2016	6/28/2016	\$1,769.28
18222	Laid tack oil / MC-30 Primer	\$1,133.00	32.00	\$581.20	\$10,775.74	6/30/2016	6/30/2016	\$12,489.94
18186	Swept road / Move Equipment	\$432.00	16.00	\$290.96		7/5/2016	7/5/2016	\$722.96
18188	Patched - road surface /@ Church end for Chip Seal	\$338.00	16.00	\$196.88	\$304.50	7/5/2016	7/5/2016	\$839.38
18599	Sealcoat	\$2,984.00	56.00	\$1,020.16	\$21,063.11	7/5/2016	7/5/2016	\$25,067.27
18194	Swept road	\$216.00	4.00	\$82.32		7/7/2016	7/7/2016	\$298.32
18240	Patched - road surface	\$338.00	16.00	\$290.96	\$535.50	7/14/2016	7/14/2016	\$1,164.46
18398	Patched - road surface	\$42.25	2.00	\$32.57	\$29.50	8/23/2016	8/23/2016	\$104.32
18480	Mow Right-of-Way	\$0.00	4.00	\$50.00		9/1/2016	9/1/2016	\$50.00
18508	Patched - road surface	\$84.50	4.00	\$49.22	\$83.37	9/6/2016	9/6/2016	\$217.09
18505	Patched - road surface	\$42.25	2.00	\$24.61	\$59.00	9/7/2016	9/7/2016	\$125.86
18704	Cattle guard - installed	\$295.25	24.00	\$429.42		11/18/2016	11/18/2016	\$724.67
		<u>\$58,887.00</u>	<u>894.00</u>	<u>\$15,880.86</u>	<u>\$45,590.05</u>			<u>\$120,357.91</u>
<u>CR 4335 ARCHIE DENNIS-A (ext 4334) 0.3 mi.</u>								
17691	Bladed - pulled shoulders/ditches	\$471.00	20.00	\$357.96		3/8/2016	3/8/2016	\$828.96
		<u>\$471.00</u>	<u>20.00</u>	<u>\$357.96</u>				<u>\$828.96</u>
<u>CR 4336 MYRTLE SPRINGS (45 MPH) 8.8 mi.</u>								
17555	Driveway culvert - installed/set	\$474.75	9.00	\$148.86	\$325.00	2/1/2016	2/1/2016	\$948.61
17564	Driveway culvert - installed/set	\$437.25	8.00	\$138.48	\$325.00	2/1/2016	2/1/2016	\$900.73
17685	Patched - road surface	\$211.25	10.00	\$149.30	\$377.52	3/8/2016	3/8/2016	\$738.07
17750	Patched - road surface	\$84.50	4.00	\$49.22	\$59.00	3/23/2016	3/23/2016	\$192.72
17752	Patched - road surface	\$126.75	6.00	\$90.12	\$147.50	3/23/2016	3/23/2016	\$364.37
17782	Patched - road surface	\$338.00	24.00	\$254.88	\$239.54	3/31/2016	3/31/2016	\$832.42
17831	Patched - road surface	\$169.00	5.00	\$81.94	\$148.68	4/11/2016	4/11/2016	\$399.62
17835	Patched - road surface	\$295.75	12.00	\$184.02	\$236.59	4/12/2016	4/12/2016	\$716.36
17934	Cleared debris or fallen tree	\$457.50	6.00	\$111.99		5/11/2016	5/11/2016	\$569.49
18250	Mow Right-of-Way	\$0.00	0.00	\$0.00		7/14/2016	7/14/2016	\$0.00
18494	Patched - road surface	\$211.25	10.00	\$123.05	\$181.72	9/2/2016	9/2/2016	\$516.02
18507	Patched - road surface	\$84.50	4.00	\$49.22	\$83.37	9/6/2016	9/6/2016	\$217.09
18539	Mow Right-of-Way	\$0.00	0.00	\$0.00		9/9/2016	9/9/2016	\$0.00
18540	Mow Right-of-Way	\$0.00	0.00	\$0.00		9/12/2016	9/12/2016	\$0.00
18715	Cleared debris or fallen tree	\$348.50	8.00	\$145.96		11/28/2016	11/28/2016	\$494.46
		<u>\$3,239.00</u>	<u>106.00</u>	<u>\$1,527.04</u>	<u>\$2,123.92</u>			<u>\$6,889.96</u>

ID:	Activity:	Equip. Cost:	Labor Hrs:	Labor Cost:	Material Cost:	Start Date:	Stop Date:	Total Cost:
<u>CR 4340 ROY SMITH (ext 4336) 1 mi.</u>								
18546	Patched - road surface	\$253.50	12.00	\$147.66	\$238.36	9/15/2016	9/15/2016	\$639.52
18577	Patched - road surface	\$169.00	8.00	\$98.44	\$179.95	9/16/2016	9/16/2016	\$447.39
18594	Patched - road surface	\$253.50	12.00	\$147.66	\$240.13	9/20/2016	9/20/2016	\$641.29
		<u>\$676.00</u>	<u>32.00</u>	<u>\$393.76</u>	<u>\$658.44</u>			<u>\$1,728.20</u>
<u>CR 4341 TAYLOR (ext 4336) 1.1 mi.</u>								
17815	Bladed - road surface	\$168.00	2.00	\$31.58		4/8/2016	4/8/2016	\$199.58
17832	Bladed - road surface	\$1,596.00	24.00	\$417.28		4/12/2016	4/12/2016	\$2,013.28
17840	Bladed - road surface	\$1,596.00	24.00	\$431.28	\$0.00	4/13/2016	4/13/2016	\$2,027.28
		<u>\$3,360.00</u>	<u>50.00</u>	<u>\$880.14</u>	<u>\$0.00</u>			<u>\$4,240.14</u>
<u>CR 4343 JOE YOUNG 6.5 mi.</u>								
17548	Road culvert - Stabilize	\$316.50	4.00	\$71.86	\$325.00	1/26/2016	1/26/2016	\$713.36
17615	Patched - road surface	\$280.00	16.00	\$261.20	\$248.62	2/16/2016	2/16/2016	\$789.82
17627	Patched - road surface	\$280.00	16.00	\$288.40	\$248.62	2/17/2016	2/17/2016	\$817.02
17635	Patched - road surface	\$175.00	10.00	\$163.25	\$125.86	2/18/2016	2/18/2016	\$464.11
17649	Patched - road surface	\$126.75	3.00	\$49.29	\$192.82	2/19/2016	2/19/2016	\$368.86
17703	Cleared debris or fallen tree	\$444.05	12.00	\$208.64		3/9/2016	3/9/2016	\$652.69
17712	Warning signs/barricades - put up	\$21.12	0.50	\$15.42		3/9/2016	3/9/2016	\$36.54
17874	Patch- FALL IN	\$84.50	4.00	\$49.22	\$120.95	4/26/2016	4/26/2016	\$254.67
17876	Cleared debris or fallen tree	\$161.75	6.00	\$84.30		4/27/2016	4/27/2016	\$246.05
17951	Remove Dead Tree	\$891.25	24.00	\$424.96		5/16/2016	5/16/2016	\$1,316.21
18038	Cleared debris or fallen tree	\$431.05	12.00	\$212.48		6/2/2016	6/2/2016	\$643.53
18064	Oil Sand Overlay / Over New Culverts	\$810.25	16.00	\$298.64	\$1,260.83	6/9/2016	6/9/2016	\$2,369.72
18081	Cleared debris or fallen tree	\$634.00	16.00	\$298.64		6/10/2016	6/10/2016	\$932.64
18082	Cleared debris or fallen tree	\$634.00	16.00	\$303.28		6/13/2016	6/13/2016	\$937.28
18083	Cleared debris or fallen tree	\$634.00	16.00	\$304.72		6/14/2016	6/14/2016	\$938.72
18102	Cleared debris or fallen tree	\$634.00	16.00	\$298.64		6/15/2016	6/15/2016	\$932.64
18342	Mow Right-of-Way	\$0.00	0.00	\$0.00		8/10/2016	8/10/2016	\$0.00
18544	Moved equipment to work site	\$145.50	8.00	\$126.32		9/12/2016	9/12/2016	\$271.82
18551	Bladed - road surface	\$1,574.00	24.00	\$386.88		9/13/2016	9/13/2016	\$1,960.88
18552	Bladed - add water	\$1,574.00	24.00	\$386.88		9/14/2016	9/14/2016	\$1,960.88
18553	Bladed - add water	\$1,574.00	24.00	\$386.88		9/15/2016	9/15/2016	\$1,960.88
18554	Road base material - added / CKD Durabase	\$1,574.00	24.00	\$386.88	\$3,226.30	9/16/2016	9/16/2016	\$5,187.18
18597	Oil Sand Overlay	\$1,514.00	32.00	\$551.52	\$37,536.74	9/22/2016	9/22/2016	\$39,602.26
18596	Oil Sand Overlay	\$2,667.50	50.00	\$951.30	\$51,957.49	9/23/2016	9/23/2016	\$55,576.29
18609	Patched - road surface	\$169.00	8.00	\$98.44	\$178.18	9/23/2016	9/23/2016	\$445.62
18598	Oil Sand Overlay	\$2,667.50	40.00	\$758.36	\$18,869.97	9/26/2016	9/26/2016	\$22,295.83

ID:	Activity:	Equip. Cost:	Labor Hrs:	Labor Cost:	Material Cost:	Start Date:	Stop Date:	Total Cost:
CR 4343 JOE YOUNG 6.5 mi.								
18675	Road culvert - Stabilize City of Poynor	\$520.25	12.00	\$217.16	\$236.74	11/2/2016	11/2/2016	\$974.15
18733	Oil Sand Overlay	\$390.50	6.00	\$108.50	\$1,385.91	12/2/2016	12/2/2016	\$1,884.91
		\$20,928.47	439.50	\$7,692.06	\$115,914.03			\$144,534.56
CR 4344 BOB WALKER 1.7 mi.								
18053	Replaced damaged/missing sign	\$0.00	0.00	\$0.00		6/6/2016	6/6/2016	\$0.00
18341	Mow Right-of-Way	\$0.00	0.00	\$0.00		8/10/2016	8/10/2016	\$0.00
		\$0.00	0.00	\$0.00				\$0.00
CR 4345 CHURCH OF CHRIST 0.6 mi.								
17541	Patched - road surface	\$140.00	8.00	\$94.72	\$124.00	1/26/2016	1/26/2016	\$358.72
17558	Patched - road surface	\$280.00	16.00	\$189.44	\$250.48	2/1/2016	2/1/2016	\$719.92
18611	Patched - road surface	\$126.75	6.00	\$73.83	\$118.00	9/27/2016	9/27/2016	\$318.58
		\$546.75	30.00	\$357.99	\$492.48			\$1,397.22
CR 4346 SMITH 4.6 mi.								
17765	Patched - road surface	\$253.50	12.00	\$147.66	\$229.51	3/28/2016	3/28/2016	\$630.67
17952	Driveway entrance - repaired	\$361.75	6.00	\$109.11	\$300.00	5/16/2016	5/16/2016	\$770.86
		\$615.25	18.00	\$256.77	\$529.51			\$1,401.53
CR 4347 FLOYD'S (Poynor) 1.6 mi.								
18379	Mow Right-of-Way	\$0.00	0.00	\$0.00		8/15/2016	8/15/2016	\$0.00
		\$0.00	0.00	\$0.00				\$0.00
CR 4348 SHOLAR'S 0.6 mi.								
17634	Patched - road surface	\$70.00	4.00	\$65.30	\$124.00	2/18/2016	2/18/2016	\$259.30
17637	Road surface repair	\$103.00	3.00	\$51.96	\$298.74	2/19/2016	2/19/2016	\$453.70
18229	Mow Right-of-Way	\$0.00	0.00	\$0.00		7/12/2016	7/12/2016	\$0.00
18610	Patched - road surface	\$84.50	4.00	\$49.22	\$59.00	9/23/2016	9/23/2016	\$192.72
18608	Patched - road surface	\$253.50	18.00	\$191.16	\$236.00	9/26/2016	9/26/2016	\$680.66
		\$511.00	29.00	\$357.64	\$717.74			\$1,586.38
CR 4349 WYLIE 1 mi.								
17504	Bladed - road surface	\$140.00	2.00	\$30.00		1/13/2016	1/13/2016	\$170.00
17812	Bladed - road surface	\$168.00	2.00	\$31.58		4/7/2016	4/7/2016	\$199.58
17949	Patched - road surface	\$84.50	4.00	\$49.22	\$97.94	5/13/2016	5/13/2016	\$231.66
18221	Mow Right-of-Way	\$0.00	0.00	\$0.00		7/11/2016	7/11/2016	\$0.00
18227	Mow Right-of-Way	\$0.00	0.00	\$0.00		7/12/2016	7/12/2016	\$0.00
18497	Road base material - added	\$687.25	12.00	\$199.98	\$525.64	9/6/2016	9/6/2016	\$1,412.87
		\$1,079.75	20.00	\$310.78	\$623.58			\$2,014.11

ID:	Activity:	Equip. Cost:	Labor Hrs:	Labor Cost:	Material Cost:	Start Date:	Stop Date:	Total Cost:
CR 4350 LARUE CEMETARY 0.4 mi.								
18047	Patched - road surface	\$67.50	4.00	\$49.22	\$81.42	6/3/2016	6/3/2016	\$198.14
18228	Mow Right-of-Way	\$0.00	0.00	\$0.00		7/12/2016	7/12/2016	\$0.00
18605	Patched - road surface	\$126.75	9.00	\$95.58	\$119.18	9/21/2016	9/21/2016	\$341.51
		<u>\$194.25</u>	<u>13.00</u>	<u>\$144.80</u>	<u>\$200.60</u>			<u>\$539.65</u>
CR 4351 LARUE 0.3 mi.								
18638	Patched - road surface	\$42.25	3.00	\$31.99	\$47.67	10/13/2016	10/13/2016	\$121.91
		<u>\$42.25</u>	<u>3.00</u>	<u>\$31.99</u>	<u>\$47.67</u>			<u>\$121.91</u>
CR 4353 LARUE 0.2 mi.								
17742	Driveway entrance - repaired	\$42.25	2.00	\$30.04	\$50.00	3/22/2016	3/22/2016	\$122.29
18637	Patched - road surface	\$42.25	3.00	\$31.99	\$47.67	10/13/2016	10/13/2016	\$121.91
		<u>\$84.50</u>	<u>5.00</u>	<u>\$62.03</u>	<u>\$97.67</u>			<u>\$244.20</u>
CR 4354 SHADY LANE 0.2 mi.								
18009	Repaired washout	\$470.25	8.00	\$145.48		5/31/2016	5/31/2016	\$615.73
18380	Mow Right-of-Way	\$0.00	0.00	\$0.00		8/15/2016	8/15/2016	\$0.00
		<u>\$470.25</u>	<u>8.00</u>	<u>\$145.48</u>				<u>\$615.73</u>
CR 4355 LARUE FIRE DEPT 0.2 mi.								
18645	Patched - road surface	\$84.50	6.00	\$63.98	\$59.00	10/17/2016	10/17/2016	\$207.48
		<u>\$84.50</u>	<u>6.00</u>	<u>\$63.98</u>	<u>\$59.00</u>			<u>\$207.48</u>
CR 4359 CHAMPS (off FM 314) 0.1 mi.								
18264	Mow Right-of-Way	\$0.00				7/18/2016	7/18/2016	\$0.00
18623	Patched - road surface	\$126.75	6.00	\$74.22	\$128.03	10/11/2016	10/11/2016	\$329.00
		<u>\$126.75</u>	<u>6.00</u>	<u>\$74.22</u>	<u>\$128.03</u>			<u>\$329.00</u>
CR 4360 BROWN-B (off FM 314) 0.2 mi.								
18265	Mow Right-of-Way	\$0.00				7/18/2016	7/18/2016	\$0.00
		<u>\$0.00</u>						<u>\$0.00</u>
CR 4400 ROCKHILL (35 MPH) 5.4 mi.								
17523	Road drain - cleaned/blow out /Pump Water	\$80.00	12.00	\$198.48		1/20/2016	1/20/2016	\$278.48
17583	Road culvert - replaced	\$493.25	12.00	\$221.20	\$1,161.00	2/5/2016	2/5/2016	\$1,875.45
17666	Patched - road surface	\$84.50	4.00	\$59.72	\$130.20	3/1/2016	3/1/2016	\$274.42
17671	Patched - road surface	\$338.00	13.00	\$201.38	\$247.38	3/2/2016	3/2/2016	\$786.76
17672	Patched - road surface	\$84.50	4.00	\$59.72	\$78.00	3/3/2016	3/3/2016	\$222.22
17701	Patch- FALL IN	\$253.25	4.00	\$76.18	\$650.00	3/10/2016	3/10/2016	\$979.43
17779	Patched - road surface	\$338.00	5.00	\$82.66	\$330.00	3/30/2016	3/30/2016	\$750.66

ID:	Activity:	Equip. Cost:	Labor Hrs:	Labor Cost:	Material Cost:	Start Date:	Stop Date:	Total Cost:
CR 4400 ROCKHILL (35 MPH) 5.4 mi.								
17802	Blade- Patch road surface	\$590.75	10.00	\$186.65	\$2,979.75	4/5/2016	4/5/2016	\$3,757.15
18107	Mow Right-of-Way	\$0.00	3.00	\$37.50		6/16/2016	6/16/2016	\$37.50
18118	Mow Right-of-Way	\$0.00	3.00	\$37.50		6/20/2016	6/20/2016	\$37.50
18140	Mow Right-of-Way	\$0.00	0.00	\$0.00		6/21/2016	6/21/2016	\$0.00
18196	Inquiry about road status / Paul Calhoon	\$52.00	2.00	\$41.16		7/7/2016	7/7/2016	\$93.16
18244	Patched - road surface	\$169.00	8.00	\$149.32	\$242.25	7/14/2016	7/14/2016	\$560.57
18350	Remove Dead Tree	\$1,246.00	24.00	\$425.20		8/17/2016	8/17/2016	\$1,671.20
18348	Remove Dead Tree	\$1,220.00	24.00	\$425.20		8/18/2016	8/18/2016	\$1,645.20
18516	Mow Right-of-Way	\$0.00	0.00	\$0.00		9/6/2016	9/6/2016	\$0.00
18517	Mow Right-of-Way	\$0.00	0.00	\$0.00		9/8/2016	9/8/2016	\$0.00
18548	Patched - road surface	\$126.75	6.00	\$73.83	\$124.49	9/13/2016	9/13/2016	\$325.07
18622	Patched - road surface	\$126.75	6.00	\$74.22	\$118.00	10/11/2016	10/11/2016	\$318.97
18659	Driveway culvert - installed/set	\$0.00	0.00	\$0.00		10/24/2016	10/24/2016	\$0.00
18667	Remove Dead Tree	\$439.00	20.00	\$374.80		10/27/2016	10/27/2016	\$813.80
		\$5,641.75	160.00	\$2,724.72	\$6,061.07			\$14,427.54
CR 4401 DOUGLAS LOOP 1 mi.								
17464	Patch- FALL IN	\$35.00	2.00	\$16.22	\$91.26	1/6/2016	1/6/2016	\$142.48
17540	Patched - road surface	\$140.00	8.00	\$94.72	\$124.00	1/26/2016	1/26/2016	\$358.72
17783	Road Culvert clean inlet (Drift Wood)	\$904.25	16.00	\$298.64	\$1,300.00	3/31/2016	3/31/2016	\$2,502.89
17791	Road surface repair	\$904.25	16.00	\$298.64	\$650.00	4/1/2016	4/1/2016	\$1,852.89
18132	Clean Culvert/Beaver Dam	\$220.50	2.00	\$40.98		6/23/2016	6/23/2016	\$261.48
18745	Patched - road surface	\$126.75	6.00	\$113.85	\$118.00	12/12/2016	12/12/2016	\$358.60
18768	Clean Culvert/Beaver Dam	\$0.00	0.00	\$0.00		12/19/2016	12/19/2016	\$0.00
		\$2,330.75	50.00	\$863.05	\$2,283.26			\$5,477.06
CR 4402 ROSENBERG (off FM 2588) (35 MPH) 4.1 mi.								
17468	Patched - road surface	\$280.00	16.00	\$189.44	\$315.12	1/7/2016	1/7/2016	\$784.56
17477	Patched - road surface	\$280.00	16.00	\$261.20	\$347.10	1/11/2016	1/11/2016	\$888.30
17498	Patched - road surface	\$140.00	8.00	\$130.60	\$150.54	1/12/2016	1/12/2016	\$421.14
17773	Patch- FALL IN	\$42.25	1.00	\$17.54	\$28.91	3/29/2016	3/29/2016	\$88.70
18114	Blade- Patch road surface	\$952.25	16.00	\$298.64	\$2,483.90	6/17/2016	6/17/2016	\$3,734.79
18120	Blade- Patch road surface	\$916.00	16.00	\$298.64	\$2,488.03	6/20/2016	6/20/2016	\$3,702.67
18126	Blade- Patch road surface	\$952.25	16.00	\$298.64	\$2,489.80	6/21/2016	6/21/2016	\$3,740.69
18127	Blade- Patch road surface	\$720.00	12.00	\$221.80	\$1,376.47	6/22/2016	6/22/2016	\$2,318.27
18145	Mow Right-of-Way	\$0.00	0.00	\$0.00		6/22/2016	6/22/2016	\$0.00
18146	Mow Right-of-Way	\$0.00	0.00	\$0.00		6/23/2016	6/23/2016	\$0.00

ID:	Activity:	Equip. Cost:	Labor Hrs:	Labor Cost:	Material Cost:	Start Date:	Stop Date:	Total Cost:
<u>CR 4402 ROSENBERG (off FM 2588) (35 MPH)</u>								
4.1 mi.								
18518	Mow Right-of-Way	\$0.00	0.00	\$0.00		9/8/2016	9/8/2016	\$0.00
		<u>\$4,282.75</u>	<u>101.00</u>	<u>\$1,716.50</u>	<u>\$9,679.87</u>			<u>\$15,679.12</u>
<u>CR 4403 SISSY'S 2.1 mi.</u>								
18133	Clean Culvert/Beaver Dam	\$220.50	2.00	\$40.98		6/23/2016	6/23/2016	\$261.48
18743	Patched - road surface	\$126.75	6.00	\$113.85	\$118.00	12/9/2016	12/9/2016	\$358.60
18744	Patched - road surface	\$126.75	6.00	\$113.85	\$137.47	12/12/2016	12/12/2016	\$378.07
18769	Clean Culvert/Beaver Dam	\$0.00	0.00	\$0.00		12/19/2016	12/19/2016	\$0.00
		<u>\$474.00</u>	<u>14.00</u>	<u>\$268.68</u>	<u>\$255.47</u>			<u>\$998.15</u>
<u>CR 4404 ARCHIE DENNIS-A (off US 175) 1.3 mi.</u>								
17899	Road Culvert (measure size for replacment)	\$19.45	2.00	\$41.13		5/4/2016	5/4/2016	\$60.58
17922	Driveway culvert - installed/set	\$831.00	12.00	\$208.64	\$325.00	5/5/2016	5/5/2016	\$1,364.64
17957	Patched - road surface	\$338.00	24.00	\$254.88	\$241.90	5/17/2016	5/17/2016	\$834.78
17960	Patched - road surface	\$84.50	6.00	\$63.72	\$61.36	5/18/2016	5/18/2016	\$209.58
18378	Mow Right-of-Way	\$0.00	0.00	\$0.00		8/15/2016	8/15/2016	\$0.00
		<u>\$1,272.95</u>	<u>44.00</u>	<u>\$568.37</u>	<u>\$628.26</u>			<u>\$2,469.58</u>
<u>CR 4500 LEE BOY (City of Athens) 0.6 mi.</u>								
17654	Cut Brush/ Brush Cutter	\$848.00	8.00	\$129.76		2/24/2016	2/24/2016	\$977.76
		<u>\$848.00</u>	<u>8.00</u>	<u>\$129.76</u>				<u>\$977.76</u>
<u>CR 4501 COUNTRY LN 0.4 mi.</u>								
17798	Patch- FALL IN	\$42.25	2.00	\$29.86	\$16.52	4/4/2016	4/4/2016	\$88.63
18043	Mow Right-of-Way	\$0.00	0.00	\$0.00		6/7/2016	6/7/2016	\$0.00
		<u>\$42.25</u>	<u>2.00</u>	<u>\$29.86</u>	<u>\$16.52</u>			<u>\$88.63</u>
<u>CR 4503 ENOCK (off US 175) 0.7 mi.</u>								
18012	Patched - road surface	\$338.00	8.00	\$138.88		5/31/2016	5/31/2016	\$476.88
		<u>\$338.00</u>	<u>8.00</u>	<u>\$138.88</u>				<u>\$476.88</u>
<u>CR 4504 Rakestraw 0.1 mi.</u>								
17862	Driveway culvert - installed/set	\$1,112.25	24.00	\$417.28	\$300.00	4/25/2016	4/25/2016	\$1,829.53
18044	Mow Right-of-Way	\$0.00	0.00	\$0.00		6/7/2016	6/7/2016	\$0.00
18740	/ Clean drainage ditch	\$1,356.00	24.00	\$434.32		12/9/2016	12/9/2016	\$1,790.32
18746	Road culvert - replaced	\$1,114.50	18.00	\$325.74	\$618.40	12/12/2016	12/12/2016	\$2,058.64
18763	Cleaned ditches	\$1,720.00	32.00	\$600.08		12/14/2016	12/14/2016	\$2,320.08
		<u>\$5,302.75</u>	<u>98.00</u>	<u>\$1,777.42</u>	<u>\$918.40</u>			<u>\$7,998.57</u>

ID:	Activity:	Equip. Cost:	Labor Hrs:	Labor Cost:	Material Cost:	Start Date:	Stop Date:	Total Cost:
<u>CR 4506 HUGGINS (ext 4507) 0.9 mi.</u>								
18090	Mow Right-of-Way	\$0.00	0.00	\$0.00		6/14/2016	6/14/2016	\$0.00
		\$0.00	0.00	\$0.00				\$0.00
<u>CR 4507 MOONSHINE (off US 175) 0.8 mi.</u>								
17447	Patched - road surface	\$70.00	2.00	\$32.44	\$47.12	1/4/2016	1/4/2016	\$149.56
17455	Patch- FALL IN	\$70.00	4.00	\$62.44	\$156.00	1/5/2016	1/5/2016	\$288.44
17461	Patched - road surface	\$52.50	3.00	\$24.33	\$91.26	1/6/2016	1/6/2016	\$168.09
17501	Cleaned ditches	\$940.50	16.00	\$298.64		1/13/2016	1/13/2016	\$1,239.14
17682	Patched - road surface	\$126.75	6.00	\$89.58	\$195.78	3/4/2016	3/4/2016	\$412.11
17911	Patched - road surface	\$42.25	2.00	\$29.86	\$103.25	5/9/2016	5/9/2016	\$175.36
18084	Patched - road surface	\$0.00	0.00	\$0.00		6/14/2016	6/14/2016	\$0.00
18091	Mow Right-of-Way	\$0.00	0.00	\$0.00		6/14/2016	6/14/2016	\$0.00
18277	Oil Sand Overlay	\$856.50	12.00	\$212.48	\$5,068.69	7/22/2016	7/22/2016	\$6,137.67
18279	Oil Sand Overlay	\$1,764.50	24.00	\$417.04	\$10,756.29	7/25/2016	7/25/2016	\$12,937.83
18283	Oil Sand Overlay	\$1,740.50	24.00	\$417.04	\$6,513.01	7/26/2016	7/26/2016	\$8,670.55
18280	Road culvert - replaced	\$1,246.75	29.00	\$555.46	\$1,584.26	7/27/2016	7/27/2016	\$3,386.47
18309	Asphalt overlay	\$1,310.00	29.00	\$489.50	\$18,415.21	8/1/2016	8/1/2016	\$20,214.71
18310	Asphalt overlay	\$1,882.00	37.00	\$532.48	\$3,037.38	8/2/2016	8/2/2016	\$5,451.86
		\$10,102.25	188.00	\$3,161.29	\$45,968.25			\$59,231.79
<u>CR 4508 MOONSHINE (ext 4507) 0.5 mi.</u>								
17456	Patch- FALL IN					1/5/2016	1/5/2016	\$0.00
17462	Patched - road surface	\$35.00	2.00	\$16.22	\$91.26	1/6/2016	1/6/2016	\$142.48
17912	Patched - road surface	\$84.50	4.00	\$59.72	\$59.00	5/9/2016	5/9/2016	\$203.22
18092	Mow Right-of-Way	\$0.00	0.00	\$0.00		6/14/2016	6/14/2016	\$0.00
		\$119.50	6.00	\$75.94	\$150.26			\$345.70
<u>CR 4509 HARRY MILLS 0.5 mi.</u>								
17457	Patch- FALL IN					1/5/2016	1/5/2016	\$0.00
17463	Patched - road surface	\$35.00	2.00	\$16.22	\$91.26	1/6/2016	1/6/2016	\$142.48
18093	Mow Right-of-Way	\$0.00	0.00	\$0.00		6/14/2016	6/14/2016	\$0.00
		\$35.00	2.00	\$16.22	\$91.26			\$142.48
<u>CR 4510 TU 1.9 mi.</u>								
17599	Cleared debris or fallen tree	\$35.00	2.00	\$32.65		2/10/2016	2/10/2016	\$67.65
17867	Patched - road surface	\$67.60	3.20	\$39.38	\$49.56	4/25/2016	4/25/2016	\$156.54
17946	Driveway entrance - repaired	\$42.25	2.00	\$24.61	\$29.50	5/13/2016	5/13/2016	\$96.36
18045	Mow Right-of-Way	\$0.00	0.00	\$0.00		6/7/2016	6/7/2016	\$0.00
18058	Mow Right-of-Way	\$0.00	0.00	\$0.00		6/8/2016	6/8/2016	\$0.00

ID:	Activity:	Equip. Cost:	Labor Hrs:	Labor Cost:	Material Cost:	Start Date:	Stop Date:	Total Cost:
<u>CR 4510 TU 1.9 mi.</u>								
18241	Patch- FALL IN	\$42.25	2.00	\$37.33	\$37.50	7/14/2016	7/14/2016	\$117.08
18556	Mow Right-of-Way	\$0.00	0.00	\$0.00		9/13/2016	9/13/2016	\$0.00
		<u>\$187.10</u>	<u>9.20</u>	<u>\$133.97</u>	<u>\$116.56</u>			<u>\$437.63</u>
<u>CR 4511 BAXTER/PINEGROVE (45 MPH) {Minor Collector*} 3.3 mi.</u>								
17628	Blade- Patch road surface	\$0.00	0.00	\$0.00		2/17/2016	2/17/2016	\$0.00
17866	Patched - road surface	\$67.60	3.20	\$39.38	\$49.56	4/25/2016	4/25/2016	\$156.54
17913	Patched - road surface	\$42.25	2.00	\$29.86	\$29.50	5/9/2016	5/9/2016	\$101.61
18048	Patched - road surface	\$84.50	4.00	\$49.22	\$81.42	6/3/2016	6/3/2016	\$215.14
18060	Mow Right-of-Way	\$0.00	0.00	\$0.00		6/8/2016	6/8/2016	\$0.00
18074	Mow Right-of-Way	\$0.00	4.00	\$50.00		6/9/2016	6/9/2016	\$50.00
18397	Patched - road surface	\$84.50	4.00	\$65.14	\$59.00	8/23/2016	8/23/2016	\$208.64
18536	Mow Right-of-Way	\$0.00	0.00	\$0.00		9/12/2016	9/12/2016	\$0.00
18555	Mow Right-of-Way	\$0.00	0.00	\$0.00		9/13/2016	9/13/2016	\$0.00
18727	Patched - road surface	\$84.50	4.00	\$49.48	\$59.00	12/2/2016	12/2/2016	\$192.98
		<u>\$363.35</u>	<u>21.20</u>	<u>\$283.08</u>	<u>\$278.48</u>			<u>\$924.91</u>
<u>CR 4511A CHAMPION RANCH DR. (Champion Ranch)</u>								
18559	Mow Right-of-Way	\$0.00	0.00	\$0.00		9/13/2016	9/13/2016	\$0.00
		<u>\$0.00</u>	<u>0.00</u>	<u>\$0.00</u>				<u>\$0.00</u>
<u>CR 4511B CHAMPION STABELS DR. (Champion Ranch)</u>								
18560	Mow Right-of-Way	\$0.00	0.00	\$0.00		9/13/2016	9/13/2016	\$0.00
		<u>\$0.00</u>	<u>0.00</u>	<u>\$0.00</u>				<u>\$0.00</u>
<u>CR 4513 D. McGEE 0.5 mi.</u>								
17598	Oil Sand Overlay	\$1,112.00	16.00	\$247.76		2/10/2016	2/10/2016	\$1,359.76
17601	Oil Sand Overlay	\$832.00	16.00	\$247.76	\$1,768.12	2/10/2016	2/10/2016	\$2,847.88
17603	Oil Sand Overlay	\$1,452.00	24.00	\$367.76	\$4,146.56	2/11/2016	2/11/2016	\$5,966.32
17620	Oil Sand Overlay	\$1,592.00	24.00	\$367.76	\$4,098.20	2/12/2016	2/12/2016	\$6,057.96
17621	Oil Sand Overlay	\$1,592.00	24.00	\$367.76	\$4,131.06	2/16/2016	2/16/2016	\$6,090.82
17910	Patch- FALL IN	\$21.12	1.00	\$14.93	\$14.75	5/9/2016	5/9/2016	\$50.80
18059	Mow Right-of-Way	\$0.00	0.00	\$0.00		6/8/2016	6/8/2016	\$0.00
18558	Mow Right-of-Way	\$0.00	0.00	\$0.00		9/13/2016	9/13/2016	\$0.00
		<u>\$6,601.12</u>	<u>105.00</u>	<u>\$1,613.73</u>	<u>\$14,158.69</u>			<u>\$22,373.54</u>

ID:	Activity:	Equip. Cost:	Labor Hrs:	Labor Cost:	Material Cost:	Start Date:	Stop Date:	Total Cost:
CR 4514 DAVIS CEM. 0.1 mi.								
18061	Mow Right-of-Way	\$0.00	0.00	\$0.00		6/8/2016	6/8/2016	\$0.00
18557	Mow Right-of-Way	\$0.00	0.00	\$0.00		9/13/2016	9/13/2016	\$0.00
		\$0.00	0.00	\$0.00				\$0.00
CR 4515 RICHARDSON (45 MPH) 2.9 mi.								
17497	Patched - road surface	\$140.00	8.00	\$130.60	\$150.54	1/12/2016	1/12/2016	\$421.14
17545	Patch- FALL IN	\$316.50	4.00	\$71.86	\$50.00	1/26/2016	1/26/2016	\$438.36
17593	Patch- FALL IN	\$689.00	12.00	\$217.32	\$780.00	2/9/2016	2/9/2016	\$1,686.32
17792	Driveway culvert - installed/set	\$1,112.25	24.00	\$417.28	\$325.00	4/4/2016	4/4/2016	\$1,854.53
17859	Cut Brush/ Brush Cutter	\$848.00	8.00	\$140.32		4/25/2016	4/25/2016	\$988.32
17879	Cut Brush/ Brush Cutter	\$636.00	6.00	\$105.24		4/26/2016	4/26/2016	\$741.24
17881	Cut Brush/ Brush Cutter	\$424.00	4.00	\$70.16		4/27/2016	4/27/2016	\$494.16
17894	Cut Brush/ Brush Cutter	\$848.00	8.00	\$140.32		5/3/2016	5/3/2016	\$988.32
17895	Cut Brush/ Brush Cutter	\$848.00	8.00	\$140.32		5/4/2016	5/4/2016	\$988.32
17909	Patch- FALL IN	\$21.12	1.00	\$14.93	\$29.50	5/9/2016	5/9/2016	\$65.55
17962	Patched - road surface	\$169.00	12.00	\$127.44	\$118.00	5/18/2016	5/18/2016	\$414.44
17963	Patched - road surface	\$42.25	3.00	\$49.36	\$29.50	5/19/2016	5/19/2016	\$121.11
18001	Cleared debris or fallen tree	\$289.75	9.00	\$159.36		5/31/2016	5/31/2016	\$449.11
18088	Mow Right-of-Way	\$0.00	0.00	\$0.00		6/13/2016	6/13/2016	\$0.00
18112	Patched - road surface	\$126.75	9.00	\$95.58	\$88.50	6/17/2016	6/17/2016	\$310.83
18238	Patched - road surface	\$169.00	8.00	\$98.44	\$121.54	7/13/2016	7/13/2016	\$388.98
18292	Patched - road surface	\$338.00	16.00	\$196.88	\$236.59	7/25/2016	7/25/2016	\$771.47
18293	Blade- Patch road surface	\$338.00	24.00	\$254.88	\$238.36	7/26/2016	7/26/2016	\$831.24
18592	Mow Right-of-Way	\$0.00	0.00	\$0.00		9/19/2016	9/19/2016	\$0.00
18726	Remove Dead Tree	\$1,357.00	24.00	\$429.18		11/22/2016	11/22/2016	\$1,786.18
		\$8,712.62	188.00	\$2,859.47	\$2,167.53			\$13,739.62
CR 4516 HAIRGROVE 1.6 mi.								
17763	Patched - road surface	\$126.75	6.00	\$90.12	\$118.00	3/28/2016	3/28/2016	\$334.87
17778	Patched - road surface	\$169.00	8.00	\$120.16		3/30/2016	3/30/2016	\$289.16
17921	Cut Brush/ Brush Cutter	\$848.00	8.00	\$140.32		5/9/2016	5/9/2016	\$988.32
17927	Cut Brush/ Brush Cutter	\$848.00	8.00	\$140.32		5/10/2016	5/10/2016	\$988.32
17939	Cut Brush/ Brush Cutter	\$848.00	8.00	\$140.32		5/12/2016	5/12/2016	\$988.32
17945	Cut Brush/ Brush Cutter	\$848.00	8.00	\$140.32		5/13/2016	5/13/2016	\$988.32
17954	Cut Brush/ Brush Cutter	\$848.00	8.00	\$140.32		5/16/2016	5/16/2016	\$988.32
17964	Patched - road surface	\$42.25	3.00	\$49.36	\$29.50	5/19/2016	5/19/2016	\$121.11
17974	Cut Brush/ Brush Cutter	\$848.00	8.00	\$140.32		5/24/2016	5/24/2016	\$988.32
18002	Cleared debris or fallen tree	\$303.25	9.00	\$159.36		5/31/2016	5/31/2016	\$462.61

ID:	Activity:	Equip. Cost:	Labor Hrs:	Labor Cost:	Material Cost:	Start Date:	Stop Date:	Total Cost:
<u>CR 4516 HAIRGROVE 1.6 mi.</u>								
18089	Mow Right-of-Way	\$0.00	0.00	\$0.00		6/13/2016	6/13/2016	\$0.00
18504	Patched - road surface	\$211.25	10.00	\$123.05	\$181.72	9/7/2016	9/7/2016	\$516.02
18593	Mow Right-of-Way	\$0.00	0.00	\$0.00		9/19/2016	9/19/2016	\$0.00
		<u>\$5,940.50</u>	<u>84.00</u>	<u>\$1,383.97</u>	<u>\$329.22</u>			<u>\$7,653.69</u>
<u>CR 4518 BURNETT / SUPER COP (35MPH) 1.1 mi.</u>								
17521	Patched - road surface	\$280.00	16.00	\$189.44	\$393.90	1/19/2016	1/19/2016	\$863.34
18003	Cleared debris or fallen tree	\$105.25	3.00	\$53.12		5/31/2016	5/31/2016	\$158.37
18013	Cleared debris or fallen tree	\$610.00	12.00	\$212.48		6/1/2016	6/1/2016	\$822.48
18067	Patch- FALL IN	\$126.75	3.00	\$52.08	\$89.68	6/7/2016	6/7/2016	\$268.51
18104	Mow Right-of-Way	\$0.00	0.00	\$0.00		6/15/2016	6/15/2016	\$0.00
18519	Mow Right-of-Way	\$0.00	0.00	\$0.00		9/8/2016	9/8/2016	\$0.00
		<u>\$1,122.00</u>	<u>34.00</u>	<u>\$507.12</u>	<u>\$483.58</u>			<u>\$2,112.70</u>
<u>CR 4520E RAINBOW-E (Rainbo Gate to 4402 2.4 mi.</u>								
17600	Cleared debris or fallen tree	\$245.00	14.00	\$228.55	\$252.34	2/10/2016	2/10/2016	\$725.89
17688	Cut Brush/ Brush Cutter	\$848.00	8.00	\$140.32		3/7/2016	3/7/2016	\$988.32
17816	Road culvert - replaced	\$1,476.25	32.00	\$551.52	\$2,355.30	4/11/2016	4/11/2016	\$4,383.07
17970	Oil Sand Overlay / over new culvert	\$265.25	4.00	\$74.66	\$983.82	5/12/2016	5/12/2016	\$1,323.73
18014	Cleared debris or fallen tree	\$610.00	12.00	\$212.48		6/1/2016	6/1/2016	\$822.48
18105	Mow Right-of-Way	\$0.00	0.00	\$0.00		6/15/2016	6/15/2016	\$0.00
18520	Mow Right-of-Way	\$0.00	0.00	\$0.00		9/8/2016	9/8/2016	\$0.00
		<u>\$3,444.50</u>	<u>70.00</u>	<u>\$1,207.53</u>	<u>\$3,591.46</u>			<u>\$8,243.49</u>
<u>CR 4520W RAINBOW-W (1615 to Rainbo Gate) 3 mi.</u>								
17604	Patched - road surface	\$210.00	12.00	\$195.90		2/11/2016	2/11/2016	\$405.90
17692	Cut Brush/ Brush Cutter	\$848.00	8.00	\$140.32		3/8/2016	3/8/2016	\$988.32
17777	Road culvert - replaced	\$1,005.50	24.00	\$425.20	\$1,890.00	3/30/2016	3/30/2016	\$3,320.70
17969	Oil Sand Overlay /over new culvert	\$253.25	4.00	\$74.66	\$983.82	5/12/2016	5/12/2016	\$1,311.73
18106	Mow Right-of-Way	\$0.00	3.00	\$37.50		6/16/2016	6/16/2016	\$37.50
18521	Mow Right-of-Way	\$0.00	0.00	\$0.00		9/8/2016	9/8/2016	\$0.00
		<u>\$2,316.75</u>	<u>51.00</u>	<u>\$873.58</u>	<u>\$2,873.82</u>			<u>\$6,064.15</u>
<u>CR 4521 LOOKABOUGH 0.5 mi.</u>								
17547	Other road work	\$316.50	4.00	\$71.86		1/26/2016	1/26/2016	\$388.36
17656	Patched - road surface	\$169.00	8.00	\$139.60	\$198.90	2/26/2016	2/26/2016	\$507.50
18522	Mow Right-of-Way	\$0.00	0.00	\$0.00		9/8/2016	9/8/2016	\$0.00

ID:	Activity:	Equip. Cost:	Labor Hrs:	Labor Cost:	Material Cost:	Start Date:	Stop Date:	Total Cost:
CR 4521 LOOKABOUGH 0.5 mi.								
		\$485.50	12.00	\$211.46	\$198.90			\$895.86
CR 4522 GROSS 0.4 mi.								
18532	Mow Right-of-Way	\$0.00	0.00	\$0.00		9/12/2016	9/12/2016	\$0.00
18692	Patched - road surface	\$126.75	9.00	\$95.97	\$119.77	11/9/2016	11/9/2016	\$342.49
		\$126.75	9.00	\$95.97	\$119.77			\$342.49
CR 4523 HALBERT 0.3 mi.								
18534	Mow Right-of-Way	\$0.00	0.00	\$0.00		9/12/2016	9/12/2016	\$0.00
		\$0.00	0.00	\$0.00				\$0.00
CR 4524 BUBBA BURNETT 0.2 mi.								
17950	Patched - road surface	\$253.50	11.00	\$166.66	\$238.36	5/16/2016	5/16/2016	\$658.52
18535	Mow Right-of-Way	\$0.00	0.00	\$0.00		9/12/2016	9/12/2016	\$0.00
		\$253.50	11.00	\$166.66	\$238.36			\$658.52
CR 4528 COUNTY LINE (35 MPH) 5.2 mi.								
17454	Patch- FALL IN	\$35.00	2.00	\$31.22	\$78.00	1/5/2016	1/5/2016	\$144.22
17636	Blade- Patch road surface	\$1,704.00	32.00	\$524.72	\$4,206.08	2/18/2016	2/18/2016	\$6,434.80
17767	Road surface repair	\$507.25	8.00	\$145.36	\$660.75	3/28/2016	3/28/2016	\$1,313.36
17772	Patched - road surface	\$211.25	7.00	\$112.70	\$147.50	3/29/2016	3/29/2016	\$471.45
17885	Road base material - added	\$494.25	8.00	\$149.32	\$242.44	4/28/2016	4/28/2016	\$886.01
17907	Road surface repair	\$644.00	11.00	\$207.23	\$1,936.97	5/6/2016	5/6/2016	\$2,788.20
17933	Other sign work	\$155.60	8.00	\$140.32		5/11/2016	5/11/2016	\$295.92
18142	Mow Right-of-Way	\$0.00	0.00	\$0.00		6/21/2016	6/21/2016	\$0.00
18143	Mow Right-of-Way	\$0.00	0.00	\$0.00		6/22/2016	6/22/2016	\$0.00
18289	Patched - road surface	\$126.75	6.00	\$73.83	\$123.31	7/19/2016	7/19/2016	\$323.89
18311	Road culvert - replaced	\$883.50	21.00	\$391.54	\$3,636.74	8/4/2016	8/4/2016	\$4,911.78
18330	/Haul Off Culvert	\$253.25	4.00	\$82.26		8/5/2016	8/5/2016	\$335.51
18338	Road culvert - installed	\$2,392.00	32.00	\$589.60	\$1,041.20	8/10/2016	8/10/2016	\$4,022.80
18343	Road culvert - installed	\$2,392.00	32.00	\$589.60	\$1,333.70	8/11/2016	8/11/2016	\$4,315.30
18344	Road base material - added	\$2,392.00	32.00	\$589.60	\$1,637.50	8/12/2016	8/12/2016	\$4,619.10
18347	Road surface repair	\$311.00	4.00	\$72.74	\$650.00	8/15/2016	8/15/2016	\$1,033.74
18502	Patched - road surface	\$84.50	4.00	\$49.22	\$80.42	9/8/2016	9/8/2016	\$214.14
18510	Patched - road surface	\$169.00	8.00	\$98.44	\$184.08	9/9/2016	9/9/2016	\$451.52
18549	Patched - road surface	\$126.75	6.00	\$73.83	\$124.49	9/13/2016	9/13/2016	\$325.07
18614	Patched - road surface	\$211.25	10.00	\$123.05	\$150.00	10/5/2016	10/5/2016	\$484.30
18616	Blade- Patch road surface	\$932.00	12.00	\$212.48	\$2,170.61	10/5/2016	10/5/2016	\$3,315.09
18621	Patched - road surface	\$126.75	6.00	\$74.22	\$118.00	10/10/2016	10/10/2016	\$318.97

ID:	Activity:	Equip. Cost:	Labor Hrs:	Labor Cost:	Material Cost:	Start Date:	Stop Date:	Total Cost:
<u>CR 4528 COUNTY LINE (35 MPH) 5.2 mi.</u>								
18624	Blade- Patch road surface	\$1,082.25	21.00	\$366.10	\$4,165.99	10/10/2016	10/10/2016	\$5,614.34
18625	Blade- Patch road surface	\$1,082.25	21.00	\$362.18	\$4,760.12	10/11/2016	10/11/2016	\$6,204.55
18646	Patched - road surface	\$169.00	12.00	\$127.96	\$179.95	10/17/2016	10/17/2016	\$476.91
18647	Patched - road surface	\$253.50	18.00	\$191.94	\$241.90	10/18/2016	10/18/2016	\$687.34
18648	Patched - road surface	\$169.00	12.00	\$127.96	\$122.13	10/19/2016	10/19/2016	\$419.09
18693	Patched - road surface	\$253.50	18.00	\$191.94	\$236.59	11/10/2016	11/10/2016	\$682.03
18695	Blade- Patch road surface	\$126.75	9.00	\$95.97	\$116.23	11/14/2016	11/14/2016	\$338.95
18729	Patched - road surface	\$253.50	12.00	\$148.44	\$244.26	12/1/2016	12/1/2016	\$646.20
18728	Patched - road surface	\$169.00	8.00	\$98.96	\$120.36	12/2/2016	12/2/2016	\$388.32
		<u>\$17,710.85</u>	<u>384.00</u>	<u>\$6,042.73</u>	<u>\$28,709.32</u>			<u>\$52,462.90</u>
<u>CR 4529 MRS. MCGEE 0.5 mi.</u>								
17503	Bladed - road surface	\$140.00	2.00	\$30.00		1/13/2016	1/13/2016	\$170.00
17811	Bladed - road surface	\$168.00	2.00	\$31.58		4/7/2016	4/7/2016	\$199.58
18141	Mow Right-of-Way	\$0.00	0.00	\$0.00		6/21/2016	6/21/2016	\$0.00
		<u>\$308.00</u>	<u>4.00</u>	<u>\$61.58</u>				<u>\$369.58</u>
<u>CR 4530 SHEPTRINE (35 MPH) 1.3 mi.</u>								
17861	Road culvert - Stabilize	\$470.25	8.00	\$149.32		4/25/2016	4/25/2016	\$619.57
17938	Road culvert - replaced	\$722.25	16.00	\$290.96	\$1,315.11	5/12/2016	5/12/2016	\$2,328.32
18147	Mow Right-of-Way	\$0.00	0.00	\$0.00		6/23/2016	6/23/2016	\$0.00
18236	Road surface repair / Over New Culvert	\$169.00	8.00	\$149.32	\$487.50	7/13/2016	7/13/2016	\$805.82
18515	Mow Right-of-Way	\$0.00	0.00	\$0.00		9/6/2016	9/6/2016	\$0.00
		<u>\$1,361.50</u>	<u>32.00</u>	<u>\$589.60</u>	<u>\$1,802.61</u>			<u>\$3,753.71</u>
<u>CR 4535 PALMER 0.2 mi.</u>								
18144	Mow Right-of-Way	\$0.00	0.00	\$0.00		6/22/2016	6/22/2016	\$0.00
		<u>\$0.00</u>	<u>0.00</u>	<u>\$0.00</u>				<u>\$0.00</u>
<u>CR 4538 COLONIAL CIRCLE 0.7 mi.</u>								
18108	Patched - road surface	\$169.00	12.00	\$127.44	\$177.00	6/16/2016	6/16/2016	\$473.44
18176	Road base material - added	\$904.25	16.00	\$298.64	\$246.43	6/28/2016	6/28/2016	\$1,449.32
18178	Road base material - added	\$1,488.00	24.00	\$424.96	\$404.32	6/29/2016	6/29/2016	\$2,317.28
18179	Road base material - added	\$1,440.00	24.00	\$438.96	\$224.96	6/30/2016	6/30/2016	\$2,103.92
18183	Road base material - added	\$1,488.00	24.00	\$424.96	\$414.77	7/1/2016	7/1/2016	\$2,327.73
18200	Road base material - added	\$1,524.25	24.00	\$424.96	\$351.88	7/8/2016	7/8/2016	\$2,301.09
18235	/Repair Curve & Gutter	\$169.00	8.00	\$149.32	\$14.29	7/13/2016	7/13/2016	\$332.61
18275	Blade- Patch road surface	\$2,285.00	32.00	\$551.28	\$4,621.62	7/20/2016	7/20/2016	\$7,457.90
		<u>\$9,467.50</u>	<u>164.00</u>	<u>\$2,840.52</u>	<u>\$6,455.27</u>			<u>\$18,763.29</u>

ID:	Activity:	Equip. Cost:	Labor Hrs:	Labor Cost:	Material Cost:	Start Date:	Stop Date:	Total Cost:
<u>CR 4600 CARROLL SPRINGS (35 MPH) 2.5 mi.</u>								
17584	Road culvert - replaced	\$493.25	12.00	\$221.20	\$825.70	2/5/2016	2/5/2016	\$1,540.15
17770	Blade- Patch road surface	\$807.50	10.00	\$162.85	\$1,500.00	3/29/2016	3/29/2016	\$2,470.35
17789	Inquiry about road status / Fluid Disposal Services (Spike)					3/31/2016	3/31/2016	\$0.00
17901	Road surface repair	\$361.75	6.00	\$123.39	\$300.00	5/4/2016	5/4/2016	\$785.14
17902	Road surface repair	\$1,238.25	19.00	\$350.72	\$3,165.35	5/5/2016	5/5/2016	\$4,754.32
17906	Road surface repair	\$594.25	9.00	\$164.61	\$1,233.69	5/6/2016	5/6/2016	\$1,992.55
18317	Bladed - add water - Compact	\$2,197.00	39.00	\$749.63		8/2/2016	8/2/2016	\$2,946.63
18318	Bladed - add water - Compact	\$1,774.50	31.50	\$568.24		8/3/2016	8/3/2016	\$2,342.74
18319	Bladed - add water	\$1,352.00	30.00	\$532.71		8/4/2016	8/4/2016	\$1,884.71
18320	Bladed - add water - Compact	\$1,352.00	24.00	\$386.88		8/5/2016	8/5/2016	\$1,738.88
18331	Bladed - add water - Compact	\$1,352.00	24.00	\$386.88		8/8/2016	8/8/2016	\$1,738.88
18332	Bladed - add water - Compact	\$1,352.00	24.00	\$386.88		8/9/2016	8/9/2016	\$1,738.88
18345	Laid tack oil / MC-30 Primer	\$1,077.60	24.00	\$430.56	\$4,360.00	8/11/2016	8/11/2016	\$5,868.16
18346	Laid tack oil / MC-30 Primer	\$922.00	16.00	\$290.24	\$4,360.00	8/12/2016	8/12/2016	\$5,572.24
18600	Asphalt overlay	\$4,790.00	72.00	\$1,287.04	\$32,739.12	9/29/2016	9/29/2016	\$38,816.16
18601	Asphalt overlay	\$4,790.00	72.00	\$1,287.04	\$26,380.08	9/30/2016	9/30/2016	\$32,457.12
18602	Asphalt overlay	\$4,790.00	72.00	\$1,287.04	\$32,979.93	10/3/2016	10/3/2016	\$39,056.97
18603	Asphalt overlay	\$4,218.00	64.00	\$1,159.04	\$18,889.44	10/4/2016	10/4/2016	\$24,266.48
18615	Blade- Patch road surface	\$932.00	12.00	\$212.48	\$3,258.18	10/5/2016	10/5/2016	\$4,402.66
18620	Patched - road surface	\$126.75	6.00	\$74.22	\$118.00	10/10/2016	10/10/2016	\$318.97
		\$34,520.85	566.50	\$10,061.65	\$130,109.49			\$174,691.99
<u>CR 4604 Terry Davis 0.4 mi.</u>								
17605	Patch- FALL IN	\$70.00	4.00	\$65.30		2/11/2016	2/11/2016	\$135.30
18533	Mow Right-of-Way	\$0.00	0.00	\$0.00		9/12/2016	9/12/2016	\$0.00
		\$70.00	4.00	\$65.30				\$135.30
<u>CR 4607 DIAMOND C 0.7 mi.</u>								
18526	Mow Right-of-Way	\$0.00	0.00	\$0.00		9/9/2016	9/9/2016	\$0.00
		\$0.00	0.00	\$0.00				\$0.00
<u>CR 4608 D WARREN 0.2 mi.</u>								
18096	Patch- FALL IN	\$84.50	6.00	\$63.72	\$79.65	6/15/2016	6/15/2016	\$227.87
18531	Mow Right-of-Way	\$0.00	0.00	\$0.00		9/12/2016	9/12/2016	\$0.00
		\$84.50	6.00	\$63.72	\$79.65			\$227.87
<u>CR 4609 ANDING 1 mi.</u>								
17674	Patched - road surface	\$169.00	5.00	\$81.94	\$102.18	3/3/2016	3/3/2016	\$353.12

ID:	Activity:	Equip. Cost:	Labor Hrs:	Labor Cost:	Material Cost:	Start Date:	Stop Date:	Total Cost:
<u>CR 4609 ANDING 1 mi.</u>								
18527	Mow Right-of-Way	\$0.00	0.00	\$0.00		9/9/2016	9/9/2016	\$0.00
18612	Patched - road surface	\$126.75	6.00	\$73.83	\$119.77	9/27/2016	9/27/2016	\$320.35
18649	Patched - road surface	\$84.50	6.00	\$63.98	\$118.00	10/19/2016	10/19/2016	\$266.48
		<u>\$380.25</u>	<u>17.00</u>	<u>\$219.75</u>	<u>\$339.95</u>			<u>\$939.95</u>
<u>CR 4610 GARY RD 2.2 mi.</u>								
17488	Driveway entrance - repaired	\$316.50	4.00	\$69.24	\$300.00	1/11/2016	1/11/2016	\$685.74
17542	Road culvert - replaced	\$791.25	10.00	\$173.10	\$1,058.65	1/25/2016	1/25/2016	\$2,023.00
17629	Blade- Patch road surface	\$0.00	0.00	\$0.00		2/17/2016	2/17/2016	\$0.00
17914	Road surface repair /Add Cement to Base	\$610.00	8.00	\$149.32	\$142.56	5/9/2016	5/9/2016	\$901.88
17959	Road surface repair	\$470.25	8.00	\$149.32	\$673.19	5/18/2016	5/18/2016	\$1,292.76
18192	Stabilized ditch erosion /Repair Guard Rail	\$525.88	12.00	\$193.44	\$216.00	7/7/2016	7/7/2016	\$935.32
18524	Mow Right-of-Way	\$0.00	0.00	\$0.00		9/8/2016	9/8/2016	\$0.00
18525	Mow Right-of-Way	\$0.00	0.00	\$0.00		9/9/2016	9/9/2016	\$0.00
18580	Blade- Patch road surface	\$84.50	4.00	\$49.22	\$138.00	9/19/2016	9/19/2016	\$271.72
18771	Road Culvert clean inlet (Drift Wood)	\$0.00	0.00	\$0.00		12/19/2016	12/19/2016	\$0.00
		<u>\$2,798.38</u>	<u>46.00</u>	<u>\$783.64</u>	<u>\$2,528.40</u>			<u>\$6,110.42</u>
<u>CR 4610A BROWN-A 0.6 mi.</u>								
17458	Patch- FALL IN	\$35.00	2.00	\$31.22	\$39.00	1/5/2016	1/5/2016	\$105.22
17848	Patched - road surface	\$42.25	2.00	\$37.91	\$59.00	4/15/2016	4/15/2016	\$139.16
18528	Mow Right-of-Way	\$0.00	0.00	\$0.00		9/9/2016	9/9/2016	\$0.00
18581	Blade- Patch road surface	\$42.25	2.00	\$24.61	\$34.50	9/19/2016	9/19/2016	\$101.36
		<u>\$119.50</u>	<u>6.00</u>	<u>\$93.74</u>	<u>\$132.50</u>			<u>\$345.74</u>
<u>CR 4610B LASITER 0.3 mi.</u>								
17849	Patched - road surface	\$42.25	2.00	\$37.91	\$31.27	4/15/2016	4/15/2016	\$111.43
18087	Patch- FALL IN	\$0.00	0.00	\$0.00		6/14/2016	6/14/2016	\$0.00
18097	Patch- FALL IN	\$84.50	6.00	\$63.72	\$79.65	6/15/2016	6/15/2016	\$227.87
18529	Mow Right-of-Way	\$0.00	0.00	\$0.00		9/9/2016	9/9/2016	\$0.00
18582	Blade- Patch road surface	\$42.25	2.00	\$24.61	\$62.79	9/19/2016	9/19/2016	\$129.65
		<u>\$169.00</u>	<u>10.00</u>	<u>\$126.24</u>	<u>\$173.71</u>			<u>\$468.95</u>
<u>CR 4610C BONHAM 0.6 mi.</u>								
17451	Patch- FALL IN	\$70.00	4.00	\$62.44		1/5/2016	1/5/2016	\$132.44
17546	Stabilized ditch erosion	\$316.50	4.00	\$71.86	\$30.00	1/26/2016	1/26/2016	\$418.36
17850	Patched - road surface	\$42.25	2.00	\$37.91	\$29.50	4/15/2016	4/15/2016	\$109.66
18530	Mow Right-of-Way	\$0.00	0.00	\$0.00		9/9/2016	9/9/2016	\$0.00
18583	Blade- Patch road surface	\$42.25	2.00	\$24.61	\$34.50	9/19/2016	9/19/2016	\$101.36

ID:	Activity:	Equip. Cost:	Labor Hrs:	Labor Cost:	Material Cost:	Start Date:	Stop Date:	Total Cost:
CR 4610C BONHAM 0.6 mi.								
		\$471.00	12.00	\$196.82	\$94.00			\$761.82
CR 4611 BUTLER								
17502	Bladed - road surface	\$140.00	2.00	\$30.00		1/13/2016	1/13/2016	\$170.00
18523	Mow Right-of-Way	\$0.00	0.00	\$0.00		9/8/2016	9/8/2016	\$0.00
		\$140.00	2.00	\$30.00				\$170.00
CR 4612 MAYS CAFÉ 0.4 mi.								
17855	Road surface repair	\$470.25	8.00	\$145.36	\$325.00	4/19/2016	4/19/2016	\$940.61
		\$470.25	8.00	\$145.36	\$325.00			\$940.61
CR 4613 OLD 19 (35 MPH) 3 mi.								
17554	Blade- Patch road surface	\$474.75	6.00	\$104.13	\$267.54	1/29/2016	1/29/2016	\$846.42
17729	Patched - road surface	\$105.62	5.00	\$61.52	\$172.50	3/16/2016	3/16/2016	\$339.64
17733	Patched - road surface	\$253.50	12.00	\$147.66	\$228.75	3/18/2016	3/18/2016	\$629.91
17735	Patched - road surface	\$67.60	3.20	\$39.38	\$51.09	3/21/2016	3/21/2016	\$158.07
17864	Patched - road surface	\$67.60	3.20	\$39.38	\$49.56	4/25/2016	4/25/2016	\$156.54
17880	Put up Public Notice for Speed Limit /Remove	\$0.00	0.00	\$0.00		4/26/2016	4/26/2016	\$0.00
17882	Put up 'Speed Limit' sign	\$38.90	2.00	\$35.08		4/27/2016	4/27/2016	\$73.98
18239	Patched - road surface	\$84.50	4.00	\$49.22	\$59.00	7/13/2016	7/13/2016	\$192.72
18412	Mow Right-of-Way	\$0.00	0.00	\$0.00		8/23/2016	8/23/2016	\$0.00
18408	Patched - road surface	\$253.50	12.00	\$147.66	\$243.08	8/26/2016	8/26/2016	\$644.24
18413	Mow Right-of-Way	\$0.00	0.00	\$0.00		8/26/2016	8/26/2016	\$0.00
18442	Patched - road surface	\$338.00	16.00	\$196.88	\$238.36	8/29/2016	8/29/2016	\$773.24
18444	Patched - road surface	\$169.00	8.00	\$98.44	\$119.77	8/30/2016	8/30/2016	\$387.21
		\$1,852.97	71.40	\$919.35	\$1,429.65			\$4,201.97
CR 4614 HOLDER (35 MPH) 1.6 mi.								
17452	Road surface repair	\$70.00	4.00	\$62.44	\$53.04	1/5/2016	1/5/2016	\$185.48
17630	Blade- Patch road surface	\$306.00	8.00	\$131.18	\$1,354.64	2/17/2016	2/17/2016	\$1,791.82
17655	Cut Brush/ Brush Cutter	\$848.00	8.00	\$129.76		2/25/2016	2/25/2016	\$977.76
17662	Cut Brush/ Brush Cutter	\$848.00	8.00	\$140.32		2/29/2016	2/29/2016	\$988.32
17668	Cut Brush/ Brush Cutter	\$530.00	5.00	\$87.70		3/1/2016	3/1/2016	\$617.70
17677	Cut Brush/ Brush Cutter	\$848.00	8.00	\$140.32		3/2/2016	3/2/2016	\$988.32
17678	Cut Brush/ Brush Cutter	\$848.00	8.00	\$140.32		3/3/2016	3/3/2016	\$988.32
17711	Warning signs/barricades - put up	\$21.12	0.50	\$15.42		3/9/2016	3/9/2016	\$36.54
17755	Road surface repair	\$390.50	6.00	\$96.72	\$1,587.00	3/24/2016	3/24/2016	\$2,074.22
18095	Patched - road surface	\$84.50	6.00	\$63.72	\$79.65	6/15/2016	6/15/2016	\$227.87
18195	Inquiry about road status /Kenneth Head	\$52.00	2.00	\$41.16		7/7/2016	7/7/2016	\$93.16

ID:	Activity:	Equip. Cost:	Labor Hrs:	Labor Cost:	Material Cost:	Start Date:	Stop Date:	Total Cost:
CR 4614 HOLDER (35 MPH) 1.6 mi.								
18409	Mow Right-of-Way	\$0.00	0.00	\$0.00		8/23/2016	8/23/2016	\$0.00
18643	Cleaned ditches	\$998.75	15.00	\$290.85		10/14/2016	10/14/2016	\$1,289.60
		\$5,844.87	78.50	\$1,339.91	\$3,074.33			\$10,259.11
CR 4615 LITTLE ACRES 0.2 mi.								
18410	Mow Right-of-Way	\$0.00	0.00	\$0.00		8/23/2016	8/23/2016	\$0.00
		\$0.00	0.00	\$0.00				\$0.00
CR 4616 GIN 0.4 mi.								
18411	Mow Right-of-Way	\$0.00	0.00	\$0.00		8/23/2016	8/23/2016	\$0.00
		\$0.00	0.00	\$0.00				\$0.00
CR 4617 CARROL DR / VIRGINIA PINES-A 0.3 mi.								
17734	Patched - road surface	\$84.50	4.00	\$49.22	\$75.00	3/18/2016	3/18/2016	\$208.72
18613	Patched - road surface	\$42.25	2.00	\$24.61	\$51.00	10/5/2016	10/5/2016	\$117.86
		\$126.75	6.00	\$73.83	\$126.00			\$326.58
CR 4618 VIRGINIA PINES-B 0.3 mi.								
18055	Put up County Road Number sign 'NS'					6/6/2016	6/6/2016	\$0.00
								\$0.00
CR 4619 VIRGINIA PINES-C 0.3 mi.								
17553	Road surface repair	\$474.75	6.00	\$104.13	\$267.54	1/29/2016	1/29/2016	\$846.42
17947	Patched - road surface	\$42.25	2.00	\$24.61	\$29.50	5/13/2016	5/13/2016	\$96.36
18054	/ No THRU TRUCKS	\$0.00	0.00	\$0.00		6/6/2016	6/6/2016	\$0.00
		\$517.00	8.00	\$128.74	\$297.04			\$942.78
CR 4622 OWEN CEMETARY 1 mi.								
17631	Blade- Patch road surface	\$288.00	8.00	\$131.18	\$708.00	2/17/2016	2/17/2016	\$1,127.18
17764	Road surface repair	\$807.50	10.00	\$162.85	\$1,233.69	3/28/2016	3/28/2016	\$2,204.04
17769	Blade- Patch road surface	\$484.50	6.00	\$97.71	\$1,606.32	3/29/2016	3/29/2016	\$2,188.53
18125	Patched - road surface	\$84.50	6.00	\$63.72	\$59.88	6/21/2016	6/21/2016	\$208.10
18416	Mow Right-of-Way	\$0.00	0.00	\$0.00		8/26/2016	8/26/2016	\$0.00
18651	Road base material - added / Base Repair	\$2,112.00	32.00	\$572.56	\$507.49	10/17/2016	10/17/2016	\$3,192.05
18652	Road base material - added / Base Repair	\$2,160.00	32.00	\$572.56	\$914.66	10/18/2016	10/18/2016	\$3,647.22
18653	Bladed - road surface / Prep for overlay	\$1,810.00	40.00	\$737.92	\$839.73	10/19/2016	10/19/2016	\$3,387.65
18654	Oil Sand Overlay	\$4,218.00	80.00	\$1,299.92	\$9,228.19	10/20/2016	10/20/2016	\$14,746.11
18662	Oil Sand Overlay	\$4,218.00	80.00	\$1,299.92	\$22,296.69	10/25/2016	10/25/2016	\$27,814.61
18663	Oil Sand Overlay	\$3,988.00	71.00	\$1,203.95	\$13,110.15	10/26/2016	10/26/2016	\$18,302.10

ID:	Activity:	Equip. Cost:	Labor Hrs:	Labor Cost:	Material Cost:	Start Date:	Stop Date:	Total Cost:
CR 4622 OWEN CEMETARY 1 mi.								
18669	Delivered vehicle/equipment /from job to barn	\$297.75	12.00	\$224.88		10/27/2016	10/27/2016	\$522.63
		\$20,468.25	377.00	\$6,367.17	\$50,504.80			\$77,340.22
CR 4626 WAVERLY WAY 0.4 mi.								
18506	Patched - road surface	\$0.00	4.00	\$49.22	\$83.37	9/6/2016	9/6/2016	\$132.59
		\$0.00	4.00	\$49.22	\$83.37			\$132.59
CR 4627 LITTLE THEATRE RD {Minor Collector*} 0.7 mi.								
17727	Patched - road surface	\$105.62	5.00	\$61.52	\$37.50	3/16/2016	3/16/2016	\$204.64
18233	Patched - road surface	\$169.00	8.00	\$139.60	\$119.77	7/12/2016	7/12/2016	\$428.37
18415	Mow Right-of-Way	\$0.00	0.00	\$0.00		8/26/2016	8/26/2016	\$0.00
18639	Cleaned ditches	\$1,540.00	24.00	\$465.36		10/12/2016	10/12/2016	\$2,005.36
18640	Cleaned ditches	\$2,112.00	32.00	\$603.60		10/13/2016	10/13/2016	\$2,715.60
		\$3,926.62	69.00	\$1,270.08	\$157.27			\$5,353.97
CR 4628 ROBBINS RD (35 MPH) {Minor Collector*} 1 mi.								
17728	Patched - road surface	\$105.62	5.00	\$61.52	\$37.50	3/16/2016	3/16/2016	\$204.64
17865	Patched - road surface	\$67.60	3.20	\$39.38	\$49.56	4/25/2016	4/25/2016	\$156.54
18232	Patched - road surface	\$169.00	8.00	\$139.60	\$119.77	7/12/2016	7/12/2016	\$428.37
18237	Patched - road surface	\$84.50	4.00	\$49.22	\$59.00	7/13/2016	7/13/2016	\$192.72
18414	Mow Right-of-Way	\$0.00	0.00	\$0.00		8/26/2016	8/26/2016	\$0.00
		\$426.72	20.20	\$289.72	\$265.83			\$982.27
CR 4700 WARD (35 MPH) {Minor Collector} 2 mi.								
17446	Patched - road surface	\$70.00	4.00	\$64.38	\$47.12	1/4/2016	1/4/2016	\$181.50
17478	Repaired washout	\$327.25	6.00	\$123.42	\$300.00	1/7/2016	1/7/2016	\$750.67
17594	Patch- FALL IN	\$344.50	6.00	\$108.66	\$472.68	2/9/2016	2/9/2016	\$925.84
17622	Stabilized ditch erosion	\$474.75	6.00	\$117.99		2/16/2016	2/16/2016	\$592.74
17643	Driveway entrance - repaired w/ rock	\$603.60	9.00	\$152.04	\$241.30	2/25/2016	2/25/2016	\$996.94
17723	Patched - road surface	\$84.50	2.00	\$35.08	\$79.06	3/15/2016	3/15/2016	\$198.64
18041	Mow Right-of-Way	\$0.00	0.00	\$0.00		6/7/2016	6/7/2016	\$0.00
18086	Patched - road surface	\$0.00	0.00	\$0.00		6/14/2016	6/14/2016	\$0.00
18564	Mow Right-of-Way	\$0.00	0.00	\$0.00		9/15/2016	9/15/2016	\$0.00
18742	Patched - road surface	\$126.75	6.00	\$113.85	\$59.00	12/9/2016	12/9/2016	\$299.60
		\$2,031.35	39.00	\$715.42	\$1,199.16			\$3,945.93

ID:	Activity:	Equip. Cost:	Labor Hrs:	Labor Cost:	Material Cost:	Start Date:	Stop Date:	Total Cost:
<u>CR 4702 NEW SUBDIVISION (between 4704 & 4705) 1 mi.</u>								
18031	Mow Right-of-Way	\$0.00	0.00	\$0.00		6/3/2016	6/3/2016	\$0.00
18425	Mow Right-of-Way	\$0.00	0.00	\$0.00		8/22/2016	8/22/2016	\$0.00
		<u>\$0.00</u>	<u>0.00</u>	<u>\$0.00</u>				<u>\$0.00</u>
<u>CR 4703 HOPEWELL CHURCH 0.1 mi.</u>								
17658	Stabilized ditch erosion	\$463.50	8.00	\$149.32	\$70.00	2/26/2016	2/26/2016	\$682.82
		<u>\$463.50</u>	<u>8.00</u>	<u>\$149.32</u>	<u>\$70.00</u>			<u>\$682.82</u>
<u>CR 4704 RAY ROAD 1 mi.</u>								
17716	Road surface repair	\$952.25	16.00	\$298.64	\$2,512.81	3/15/2016	3/15/2016	\$3,763.70
18026	Mow Right-of-Way		0.00	\$0.00		6/2/2016	6/2/2016	\$0.00
18033	Mow Right-of-Way	\$0.00	0.00	\$0.00		6/3/2016	6/3/2016	\$0.00
18376	Mow Right-of-Way	\$0.00	0.00	\$0.00		8/19/2016	8/19/2016	\$0.00
18424	Mow Right-of-Way	\$0.00	0.00	\$0.00		8/22/2016	8/22/2016	\$0.00
18678	Patched - road surface	\$126.75	6.00	\$74.22	\$118.00	11/2/2016	11/2/2016	\$318.97
18685	Patched - road surface	\$253.50	18.00	\$191.94	\$235.41	11/7/2016	11/7/2016	\$680.85
		<u>\$1,332.50</u>	<u>40.00</u>	<u>\$564.80</u>	<u>\$2,866.22</u>			<u>\$4,763.52</u>
<u>CR 4705 THOMAS FRANK 2 mi.</u>								
17717	Oil Sand Overlay / Over New Culvert	\$114.50	2.00	\$37.33		3/15/2016	3/15/2016	\$151.83
18032	Mow Right-of-Way	\$0.00	0.00	\$0.00		6/3/2016	6/3/2016	\$0.00
18056	Put up CAUTION (Turn Arrow) sign 'NS'					6/6/2016	6/6/2016	\$0.00
18377	Mow Right-of-Way	\$0.00	0.00	\$0.00		8/19/2016	8/19/2016	\$0.00
18426	Mow Right-of-Way	\$0.00	0.00	\$0.00		8/22/2016	8/22/2016	\$0.00
		<u>\$114.50</u>	<u>2.00</u>	<u>\$37.33</u>				<u>\$151.83</u>
<u>CR 4706 POWDER RIVER 2.2 mi.</u>								
17536	Patched - road surface	\$70.00	4.00	\$72.28	\$82.46	1/21/2016	1/21/2016	\$224.74
17694	Road culvert - replaced	\$904.25	16.00	\$290.96	\$1,284.50	3/14/2016	3/14/2016	\$2,479.71
17856	/ Haul off old culvert	\$305.00	4.00	\$72.68		4/19/2016	4/19/2016	\$377.68
17987	Oil Sand Overlay	\$470.25	8.00	\$133.32	\$595.31	5/26/2016	5/26/2016	\$1,198.88
18040	Mow Right-of-Way	\$0.00	0.00	\$0.00		6/6/2016	6/6/2016	\$0.00
18291	Blade- Patch road surface	\$84.50	4.00	\$49.22	\$116.23	7/20/2016	7/20/2016	\$249.95
18276	Oil Sand Overlay	\$2,360.50	32.00	\$551.28	\$13,635.49	7/21/2016	7/21/2016	\$16,547.27
18278	Oil Sand Overlay	\$856.50	12.00	\$212.48	\$2,331.09	7/22/2016	7/22/2016	\$3,400.07
18375	Mow Right-of-Way	\$0.00	0.00	\$0.00		8/19/2016	8/19/2016	\$0.00
18670	Patched - road surface	\$338.00	24.00	\$255.92	\$236.00	10/31/2016	10/31/2016	\$829.92
		<u>\$5,389.00</u>	<u>104.00</u>	<u>\$1,638.14</u>	<u>\$18,281.08</u>			<u>\$25,308.22</u>

ID:	Activity:	Equip. Cost:	Labor Hrs:	Labor Cost:	Material Cost:	Start Date:	Stop Date:	Total Cost:
CR 4708 SMITH LUMBER 2.1 mi.								
17683	Patched - road surface	\$84.50	4.00	\$59.72	\$137.67	3/7/2016	3/7/2016	\$281.89
18042	Mow Right-of-Way	\$0.00	0.00	\$0.00		6/7/2016	6/7/2016	\$0.00
18427	Mow Right-of-Way	\$0.00	0.00	\$0.00		8/22/2016	8/22/2016	\$0.00
18446	Trash/garbage picked-up	\$84.50	4.00	\$49.22		8/31/2016	8/31/2016	\$133.72
18677	Patched - road surface	\$126.75	6.00	\$74.22	\$118.00	11/2/2016	11/2/2016	\$318.97
		\$295.75	14.00	\$183.16	\$255.67			\$734.58
CR 4710 COOK-A 1.3 mi.								
17469	Patched - road surface	\$70.00	4.00	\$62.44	\$78.00	1/7/2016	1/7/2016	\$210.44
17490	Road base material - added	\$437.25	8.00	\$142.72	\$600.00	1/12/2016	1/12/2016	\$1,179.97
17493	Bladed - road surface	\$336.00	8.00	\$138.48		1/12/2016	1/12/2016	\$474.48
18150	Road base material - added	\$253.25	6.00	\$106.24	\$325.00	6/24/2016	6/24/2016	\$684.49
18162	Blade- Patch road surface	\$229.00	4.00	\$74.66	\$1,249.62	6/27/2016	6/27/2016	\$1,553.28
18172	Mow Right-of-Way	\$0.00	0.00	\$0.00		6/28/2016	6/28/2016	\$0.00
18561	Mow Right-of-Way	\$0.00	0.00	\$0.00		9/14/2016	9/14/2016	\$0.00
		\$1,325.50	30.00	\$524.54	\$2,252.62			\$4,102.66
CR 4712 COOK-B 2.7 mi.								
17471	Patched - road surface	\$105.00	6.00	\$93.66	\$135.72	1/7/2016	1/7/2016	\$334.38
17474	Patched - road surface	\$105.00	6.00	\$48.66	\$96.47	1/8/2016	1/8/2016	\$250.13
17781	Patched - road surface	\$338.00	13.00	\$202.82	\$240.72	3/31/2016	3/31/2016	\$781.54
18129	Blade- Patch road surface	\$756.25	12.00	\$221.80	\$1,345.79	6/22/2016	6/22/2016	\$2,323.84
18149	Blade- Patch road surface	\$842.00	12.00	\$223.98	\$2,531.69	6/24/2016	6/24/2016	\$3,597.67
18161	Blade- Patch road surface	\$723.25	12.00	\$223.98	\$2,523.43	6/27/2016	6/27/2016	\$3,470.66
18170	Mow Right-of-Way	\$0.00	0.00	\$0.00		6/27/2016	6/27/2016	\$0.00
18174	Mow Right-of-Way	\$0.00	0.00	\$0.00		6/28/2016	6/28/2016	\$0.00
18226	Oil Sand Overlay	\$952.25	16.00	\$298.64	\$2,537.59	7/12/2016	7/12/2016	\$3,788.48
18562	Mow Right-of-Way	\$0.00	0.00	\$0.00		9/14/2016	9/14/2016	\$0.00
18673	Road base material - added	\$792.00	12.00	\$224.88	\$537.17	10/31/2016	10/31/2016	\$1,554.05
18700	Road base material - added / CKD	\$1,435.00	32.00	\$572.24	\$1,556.80	11/10/2016	11/10/2016	\$3,564.04
18710	Oil Sand Overlay	\$2,706.00	40.00	\$737.92	\$3,380.70	11/21/2016	11/21/2016	\$6,824.62
18718	Oil Sand Overlay	\$3,278.00	48.00	\$878.24	\$11,056.01	11/29/2016	11/29/2016	\$15,212.25
18770	Clean Culvert/Beaver Dam	\$0.00	0.00	\$0.00		12/19/2016	12/19/2016	\$0.00
		\$12,032.75	209.00	\$3,726.82	\$25,942.09			\$41,701.66
CR 4713 KITCHENS 0.3 mi.								
18168	Mow Right-of-Way	\$0.00	0.00	\$0.00		6/27/2016	6/27/2016	\$0.00
18684	Patched - road surface	\$84.50	6.00	\$63.98	\$88.50	11/4/2016	11/4/2016	\$236.98
		\$84.50	6.00	\$63.98	\$88.50			\$236.98

ID:	Activity:	Equip. Cost:	Labor Hrs:	Labor Cost:	Material Cost:	Start Date:	Stop Date:	Total Cost:
<u>CR 4714 Tiner (off 4712) 0.2 mi.</u>								
17470	Patched - road surface	\$35.00	2.00	\$31.22	\$78.00	1/7/2016	1/7/2016	\$144.22
18169	Mow Right-of-Way	\$0.00	0.00	\$0.00		6/27/2016	6/27/2016	\$0.00
18563	Mow Right-of-Way	\$0.00	0.00	\$0.00		9/14/2016	9/14/2016	\$0.00
18730	Oil Sand Overlay	\$2,084.00	32.00	\$572.24	\$5,077.54	12/1/2016	12/1/2016	\$7,733.78
		<u>\$2,119.00</u>	<u>34.00</u>	<u>\$603.46</u>	<u>\$5,155.54</u>			<u>\$7,878.00</u>
<u>CR 4715 ALLIGATOR 1.6 mi.</u>								
17624	Cleaned ditches	\$474.75	6.00	\$117.99		2/16/2016	2/16/2016	\$592.74
17803	Patched - road surface	\$211.25	10.00	\$150.20	\$278.25	4/7/2016	4/7/2016	\$639.70
17868	Patched - road surface	\$67.60	3.20	\$39.38	\$49.56	4/25/2016	4/25/2016	\$156.54
17875	Patched - road surface	\$253.50	12.00	\$147.66	\$236.59	4/27/2016	4/27/2016	\$637.75
18173	Mow Right-of-Way	\$0.00	0.00	\$0.00		6/28/2016	6/28/2016	\$0.00
18576	Mow Right-of-Way	\$0.00	0.00	\$0.00		9/15/2016	9/15/2016	\$0.00
		<u>\$1,007.10</u>	<u>31.20</u>	<u>\$455.23</u>	<u>\$564.40</u>			<u>\$2,026.73</u>
<u>CR 4716 Tiger</u>								
18511	Mow Right-of-Way	\$0.00	0.00	\$0.00		9/6/2016	9/6/2016	\$0.00
		<u>\$0.00</u>	<u>0.00</u>	<u>\$0.00</u>				<u>\$0.00</u>
<u>CR 4718 HALLMARK 0.4 mi.</u>								
18166	Mow Right-of-Way					6/23/2016	6/23/2016	\$0.00
18512	Mow Right-of-Way	\$0.00	0.00	\$0.00		9/6/2016	9/6/2016	\$0.00
18682	Patched - road surface	\$84.50	6.00	\$63.98	\$88.50	11/4/2016	11/4/2016	\$236.98
		<u>\$84.50</u>	<u>6.00</u>	<u>\$63.98</u>	<u>\$88.50</u>			<u>\$236.98</u>
<u>CR 4719 COUNTY BARN 0.3 mi.</u>								
17749	Patched - road surface	\$126.75	6.00	\$73.83	\$162.25	3/23/2016	3/23/2016	\$362.83
18148	Mow Right-of-Way	\$0.00	0.00	\$0.00		6/23/2016	6/23/2016	\$0.00
18443	Patched - road surface	\$169.00	8.00	\$98.44	\$119.77	8/30/2016	8/30/2016	\$387.21
18513	Mow Right-of-Way	\$0.00	0.00	\$0.00		9/6/2016	9/6/2016	\$0.00
		<u>\$295.75</u>	<u>14.00</u>	<u>\$172.27</u>	<u>\$282.02</u>			<u>\$750.04</u>
<u>CR 4720 LAMBRIGHT 0.3 mi.</u>								
18167	Mow Right-of-Way	\$0.00	0.00	\$0.00		6/27/2016	6/27/2016	\$0.00
18514	Mow Right-of-Way	\$0.00	0.00	\$0.00		9/6/2016	9/6/2016	\$0.00
18683	Patched - road surface	\$84.50	6.00	\$63.98	\$64.31	11/4/2016	11/4/2016	\$212.79
		<u>\$84.50</u>	<u>6.00</u>	<u>\$63.98</u>	<u>\$64.31</u>			<u>\$212.79</u>

ID:	Activity:	Equip. Cost:	Labor Hrs:	Labor Cost:	Material Cost:	Start Date:	Stop Date:	Total Cost:
<u>CR 4800 BAXTER RD (45 MPH) {Minor Collector*} 1.7 mi.</u>								
17623	Stabilized ditch erosion	\$316.50	4.00	\$78.66		2/16/2016	2/16/2016	\$395.16
17709	Warning signs/barricades - put up	\$42.25	2.00	\$52.35		3/9/2016	3/9/2016	\$94.60
17771	Patched - road surface	\$126.75	6.00	\$90.12	\$59.00	3/29/2016	3/29/2016	\$275.87
17915	Road surface repair / Add Cement to Base	\$610.00	8.00	\$149.32	\$166.32	5/9/2016	5/9/2016	\$925.64
17928	Road surface repair / Add Portland to Base	\$1,220.00	16.00	\$298.64		5/10/2016	5/10/2016	\$1,518.64
17958	Road surface repair	\$494.25	8.00	\$149.32	\$1,223.07	5/18/2016	5/18/2016	\$1,866.64
18021	Mow Right-of-Way	\$0.00	0.00	\$0.00		6/1/2016	6/1/2016	\$0.00
18101	Road base material - added	\$639.25	12.00	\$219.48	\$468.00	6/16/2016	6/16/2016	\$1,326.73
18128	Bladed - road surface	\$494.25	8.00	\$149.32	\$1,269.09	6/23/2016	6/23/2016	\$1,912.66
18396	Patched - road surface	\$42.25	2.00	\$32.57	\$29.50	8/23/2016	8/23/2016	\$104.32
18575	Mow Right-of-Way	\$0.00	0.00	\$0.00		9/15/2016	9/15/2016	\$0.00
18716	Cleared debris or fallen tree	\$348.50	8.00	\$145.96		11/28/2016	11/28/2016	\$494.46
18722	Blade- Patch road surface	\$676.50	12.00	\$219.56	\$1,540.49	11/30/2016	11/30/2016	\$2,436.55
		<u>\$5,010.50</u>	<u>86.00</u>	<u>\$1,585.30</u>	<u>\$4,755.47</u>			<u>\$11,351.27</u>
<u>CR 4801 DAM 1.1 mi.</u>								
18023	Mow Right-of-Way	\$0.00	0.00	\$0.00		6/2/2016	6/2/2016	\$0.00
18423	Mow Right-of-Way	\$0.00	0.00	\$0.00		8/22/2016	8/22/2016	\$0.00
18453	Patched - road surface	\$42.25	2.00	\$24.61	\$39.83	9/1/2016	9/1/2016	\$106.69
		<u>\$42.25</u>	<u>2.00</u>	<u>\$24.61</u>	<u>\$39.83</u>			<u>\$106.69</u>
<u>CR 4802 PERKINS {Minor Collector*} 1 mi.</u>								
18131	/ Clean Ditch for Drainage	\$655.00	16.00	\$290.96		6/23/2016	6/23/2016	\$945.96
18151	/ Clean Ditch to Drain Roadway	\$576.00	16.00	\$290.96		6/24/2016	6/24/2016	\$866.96
18421	Mow Right-of-Way	\$0.00	0.00	\$0.00		8/22/2016	8/22/2016	\$0.00
		<u>\$1,231.00</u>	<u>32.00</u>	<u>\$581.92</u>				<u>\$1,812.92</u>
<u>CR 4803 OAKWOOD 1.5 mi.</u>								
18022	Mow Right-of-Way	\$0.00	0.00	\$0.00		6/1/2016	6/1/2016	\$0.00
18288	Patched - road surface	\$126.75	6.00	\$73.83	\$118.00	7/19/2016	7/19/2016	\$318.58
18422	Mow Right-of-Way	\$0.00	0.00	\$0.00		8/22/2016	8/22/2016	\$0.00
		<u>\$126.75</u>	<u>6.00</u>	<u>\$73.83</u>	<u>\$118.00</u>			<u>\$318.58</u>
<u>CR 4804 UPPER ROOM {Minor Collector*} 1.1 mi.</u>								
17961	Patched - road surface	\$84.50	6.00	\$63.72	\$59.00	5/18/2016	5/18/2016	\$207.22
18025	Mow Right-of-Way	\$0.00	0.00	\$0.00		6/2/2016	6/2/2016	\$0.00
18094	Patched - road surface					6/14/2016	6/14/2016	\$0.00
18418	Mow Right-of-Way	\$0.00	0.00	\$0.00		8/22/2016	8/22/2016	\$0.00

ID:	Activity:	Equip. Cost:	Labor Hrs:	Labor Cost:	Material Cost:	Start Date:	Stop Date:	Total Cost:
<u>CR 4804 UPPER ROOM {Minor Collector*} 1.1 mi.</u>								
		\$84.50	6.00	\$63.72	\$59.00			\$207.22
<u>CR 4805 PLANTATION POINT (30 MPH) 1 mi.</u>								
18024	Mow Right-of-Way	\$0.00	0.00	\$0.00		6/2/2016	6/2/2016	\$0.00
18419	Mow Right-of-Way	\$0.00	0.00	\$0.00		8/22/2016	8/22/2016	\$0.00
		\$0.00	0.00	\$0.00				\$0.00
<u>CR 4806 (off 4804) 0.4 mi.</u>								
18085	Patched - road surface	\$0.00	0.00	\$0.00		6/14/2016	6/14/2016	\$0.00
18420	Mow Right-of-Way	\$0.00	0.00	\$0.00		8/22/2016	8/22/2016	\$0.00
		\$0.00	0.00	\$0.00				\$0.00
<u>CR 4807 VFW</u>								
18005	Mow Right-of-Way	\$0.00	0.00	\$0.00		5/31/2016	5/31/2016	\$0.00
18370	Mow Right-of-Way	\$0.00	0.00	\$0.00		8/18/2016	8/18/2016	\$0.00
		\$0.00	0.00	\$0.00				\$0.00
<u>CR 4808 Impala South (30 MPH)</u>								
18109	Patched - road surface	\$126.75	9.00	\$95.58	\$60.77	6/16/2016	6/16/2016	\$283.10
18417	Mow Right-of-Way	\$0.00	0.00	\$0.00		8/22/2016	8/22/2016	\$0.00
		\$126.75	9.00	\$95.58	\$60.77			\$283.10
<u>CR 4810 VIEWPOINT (off Bear Creek) 0.3 mi.</u>								
17739	Patched - road surface	\$67.60	3.20	\$39.38	\$51.09	3/21/2016	3/21/2016	\$158.07
17994	Mow Right-of-Way	\$0.00	0.50	\$6.25		5/25/2016	5/25/2016	\$6.25
18367	Mow Right-of-Way	\$0.00	0.00	\$0.00		8/18/2016	8/18/2016	\$0.00
		\$67.60	3.70	\$45.63	\$51.09			\$164.32
<u>CR 4810A DREW Ln. (off Viewpoint)</u>								
17995	Mow Right-of-Way	\$0.00	0.25	\$3.12		5/25/2016	5/25/2016	\$3.12
18368	Mow Right-of-Way	\$0.00	0.00	\$0.00		8/18/2016	8/18/2016	\$0.00
		\$0.00	0.25	\$3.12				\$3.12
<u>CR 4811 PEEWEE 1.5 mi.</u>								
17489	Road base material - added / Bus Turn Around	\$633.00	8.00	\$142.72	\$900.00	1/12/2016	1/12/2016	\$1,675.72
17602	Cattle guard - repaired	\$536.25	8.00	\$156.96		2/11/2016	2/11/2016	\$693.21
17931	Driveway entrance - repaired	\$42.25	2.00	\$29.86	\$14.75	5/11/2016	5/11/2016	\$86.86
17948	Patched - road surface	\$84.50	4.00	\$49.22	\$88.50	5/13/2016	5/13/2016	\$222.22
18046	Patched - road surface	\$84.50	4.00	\$49.22	\$81.42	6/3/2016	6/3/2016	\$215.14
18207	Mow Right-of-Way	\$0.00	0.00	\$0.00		7/5/2016	7/5/2016	\$0.00

ID:	Activity:	Equip. Cost:	Labor Hrs:	Labor Cost:	Material Cost:	Start Date:	Stop Date:	Total Cost:
<hr/>								
CR 4811	PEEWEE 1.5 mi.							
		\$1,380.50	26.00	\$427.98	\$1,084.67			\$2,893.15
<hr/>								
CR 4812	Peninsula Point {Minor Collector*} (35 MPH) 40,000 lb 1 mi.							
17684	Patched - road surface	\$126.75	6.00	\$89.58	\$137.67	3/7/2016	3/7/2016	\$354.00
17830	Patched - road surface	\$169.00	8.00	\$119.44	\$118.00	4/11/2016	4/11/2016	\$406.44
17846	Patched - road surface	\$84.50	4.00	\$75.82	\$59.00	4/15/2016	4/15/2016	\$219.32
17873	Patched - road surface	\$84.50	4.00	\$49.22	\$118.00	4/26/2016	4/26/2016	\$251.72
18006	Mow Right-of-Way	\$0.00	0.00	\$0.00		5/31/2016	5/31/2016	\$0.00
18371	Mow Right-of-Way	\$0.00	0.00	\$0.00		8/19/2016	8/19/2016	\$0.00
18450	Patched - road surface	\$42.25	2.00	\$24.61	\$39.83	9/1/2016	9/1/2016	\$106.69
		\$507.00	24.00	\$358.67	\$472.50			\$1,338.17
<hr/>								
CR 4812A	Peninsula Circle 0.7 mi.							
18451	Patched - road surface	\$42.25	2.00	\$24.61	\$39.83	9/1/2016	9/1/2016	\$106.69
		\$42.25	2.00	\$24.61	\$39.83			\$106.69
<hr/>								
CR 4812D	Dorsey Ln.							
18122	Patched - road surface	\$84.50	6.00	\$63.72	\$59.88	6/21/2016	6/21/2016	\$208.10
18372	Mow Right-of-Way	\$0.00	0.00	\$0.00		8/19/2016	8/19/2016	\$0.00
		\$84.50	6.00	\$63.72	\$59.88			\$208.10
<hr/>								
CR 4812E	Dorsey Circle 0.08 mi.							
18373	Mow Right-of-Way	\$0.00	0.00	\$0.00		8/19/2016	8/19/2016	\$0.00
18452	Patched - road surface	\$42.25	2.00	\$24.61	\$39.83	9/1/2016	9/1/2016	\$106.69
		\$42.25	2.00	\$24.61	\$39.83			\$106.69
<hr/>								
CR 4812F	Dorsey Drive 0.51 mi.							
18374	Mow Right-of-Way	\$0.00	0.00	\$0.00		8/19/2016	8/19/2016	\$0.00
		\$0.00	0.00	\$0.00				\$0.00
<hr/>								
CR 4812G	Crestview Rd (Timberlake Estates) 0.69 mi.							
17657	Cleaned ditches	\$463.50	8.00	\$149.32		2/26/2016	2/26/2016	\$612.82
18124	Patched - road surface	\$84.50	6.00	\$63.72	\$59.88	6/21/2016	6/21/2016	\$208.10
		\$548.00	14.00	\$213.04	\$59.88			\$820.92
<hr/>								
CR 4812H	Sherwood Rd. (Timberlake Estates) 0.31 mi.							
18123	Patched - road surface	\$84.50	6.00	\$63.72	\$59.88	6/21/2016	6/21/2016	\$208.10
18327	Patched - road surface	\$84.50	4.00	\$49.22	\$60.77	8/5/2016	8/5/2016	\$194.49

ID:	Activity:	Equip. Cost:	Labor Hrs:	Labor Cost:	Material Cost:	Start Date:	Stop Date:	Total Cost:
<u>CR 4812H Sherwood Rd. (Timberlake Estates) 0.31 mi.</u>								
		\$169.00	10.00	\$112.94	\$120.65			\$402.59
<u>CR 4812K TANGLEWOOD (Timberlake Estates)</u>								
18326	Patched - road surface	\$42.25	2.00	\$24.61	\$59.00	8/5/2016	8/5/2016	\$125.86
		\$42.25	2.00	\$24.61	\$59.00			\$125.86
<u>CR 4817 PHANTOM (30 MPH) 1 mi.</u>								
17740	Patched - road surface	\$338.00	13.00	\$202.82	\$244.26	3/21/2016	3/21/2016	\$785.08
17929	Driveway entrance - repaired	\$42.25	2.00	\$29.86	\$8.85	5/11/2016	5/11/2016	\$80.96
17996	Mow Right-of-Way	\$0.00	2.00	\$25.00		5/26/2016	5/26/2016	\$25.00
18365	Mow Right-of-Way	\$0.00	0.00	\$0.00		8/18/2016	8/18/2016	\$0.00
18676	Stabilized ditch erosion	\$904.25	16.00	\$303.60	\$664.20	11/2/2016	11/2/2016	\$1,872.05
18697	Patched - road surface	\$84.50	6.00	\$63.98	\$88.50	11/16/2016	11/16/2016	\$236.98
		\$1,369.00	39.00	\$625.26	\$1,005.81			\$3,000.07
<u>CR 4825 BEARCREEK {Minor Collector*} 1.5 mi.</u>								
17736	Patched - road surface	\$67.60	3.20	\$39.38	\$51.09	3/21/2016	3/21/2016	\$158.07
17768	Road culvert - replaced	\$946.50	17.00	\$311.21	\$2,452.61	3/29/2016	3/29/2016	\$3,710.32
17833	Road base material - added @ Culvert	\$727.00	8.00	\$149.32		4/12/2016	4/12/2016	\$876.32
17991	Mow Right-of-Way	\$0.00	2.00	\$25.00		5/25/2016	5/25/2016	\$25.00
18361	Mow Right-of-Way	\$0.00	0.00	\$0.00		8/18/2016	8/18/2016	\$0.00
18698	Patched - road surface	\$84.50	6.00	\$63.98	\$60.77	11/16/2016	11/16/2016	\$209.25
		\$1,825.60	36.20	\$588.89	\$2,564.47			\$4,978.96
<u>CR 4825A BEARCREEK CIRCLE 0.2 mi.</u>								
17737	Patched - road surface	\$67.60	3.20	\$39.38	\$51.09	3/21/2016	3/21/2016	\$158.07
17992	Mow Right-of-Way	\$0.00	0.50	\$6.25		5/25/2016	5/25/2016	\$6.25
18547	Patched - road surface	\$253.50	12.00	\$147.66	\$238.95	9/14/2016	9/14/2016	\$640.11
18699	Patched - road surface	\$84.50	6.00	\$63.98	\$88.50	11/16/2016	11/16/2016	\$236.98
		\$405.60	21.70	\$257.27	\$378.54			\$1,041.41
<u>CR 4826 HOPSON 1.7 mi.</u>								
17467	/Inspect for culvert size	\$0.00	2.00	\$39.04		1/6/2016	1/6/2016	\$39.04
17509	Driveway culvert - installed/set	\$533.00	8.00	\$138.48		1/14/2016	1/14/2016	\$671.48
17738	Patched - road surface	\$67.60	3.20	\$39.38	\$51.09	3/21/2016	3/21/2016	\$158.07
17744	Patched - road surface	\$126.75	6.00	\$73.83	\$79.06	3/22/2016	3/22/2016	\$279.64
17993	Mow Right-of-Way	\$0.00	2.00	\$25.00		5/25/2016	5/25/2016	\$25.00
18113	/ Tapper Drop Off	\$42.25	3.00	\$31.86	\$34.22	6/17/2016	6/17/2016	\$108.33
18159	Patched - road surface	\$126.75	9.00	\$95.58	\$118.00	6/27/2016	6/27/2016	\$340.33

ID:	Activity:	Equip. Cost:	Labor Hrs:	Labor Cost:	Material Cost:	Start Date:	Stop Date:	Total Cost:
CR 4826 HOPSON 1.7 mi.								
18362	Mow Right-of-Way	\$0.00	0.00	\$0.00		8/18/2016	8/18/2016	\$0.00
18395	Patched - road surface	\$84.50	4.00	\$65.14	\$60.18	8/23/2016	8/23/2016	\$209.82
		<u>\$980.85</u>	<u>37.20</u>	<u>\$508.31</u>	<u>\$342.55</u>			<u>\$1,831.71</u>
CR 4826A Two Mile Cir. (off Hopson)								
17745	Patched - road surface	\$84.50	4.00	\$49.22	\$79.06	3/22/2016	3/22/2016	\$212.78
17998	Mow Right-of-Way	\$0.00	0.50	\$6.25		5/26/2016	5/26/2016	\$6.25
18363	Mow Right-of-Way	\$0.00	0.00	\$0.00		8/18/2016	8/18/2016	\$0.00
		<u>\$84.50</u>	<u>4.50</u>	<u>\$55.47</u>	<u>\$79.06</u>			<u>\$219.03</u>
CR 4827 BLUEBIRD 0.5 mi.								
17645	Remove Dead Tree	\$1,375.60	24.00	\$405.44		2/24/2016	2/24/2016	\$1,781.04
17746	Patched - road surface	\$84.50	4.00	\$49.22	\$79.06	3/22/2016	3/22/2016	\$212.78
17997	Mow Right-of-Way	\$0.00	0.50	\$6.25		5/26/2016	5/26/2016	\$6.25
18364	Mow Right-of-Way	\$0.00	0.00	\$0.00		8/18/2016	8/18/2016	\$0.00
18688	Cut Brush/ Brush Cutter	\$1,478.00	24.00	\$437.92		11/14/2016	11/14/2016	\$1,915.92
		<u>\$2,938.10</u>	<u>52.50</u>	<u>\$898.83</u>	<u>\$79.06</u>			<u>\$3,915.99</u>
CR 4828 ROUNSAVALL 2.2 mi.								
18211	Mow Right-of-Way	\$0.00	0.00	\$0.00		7/6/2016	7/6/2016	\$0.00
18588	Mow Right-of-Way	\$0.00	0.00	\$0.00		9/16/2016	9/16/2016	\$0.00
		<u>\$0.00</u>	<u>0.00</u>	<u>\$0.00</u>				<u>\$0.00</u>
CR 4829 TINDEL-B 0.9 mi.								
17935	Cleared debris or fallen tree	\$457.50	6.00	\$111.99		5/11/2016	5/11/2016	\$569.49
18212	Mow Right-of-Way	\$0.00	0.00	\$0.00		7/6/2016	7/6/2016	\$0.00
18587	Mow Right-of-Way	\$0.00	0.00	\$0.00		9/16/2016	9/16/2016	\$0.00
		<u>\$457.50</u>	<u>6.00</u>	<u>\$111.99</u>				<u>\$569.49</u>
CR 4830 COY TERREL 0.6 mi.								
18213	Mow Right-of-Way	\$0.00	0.00	\$0.00		7/6/2016	7/6/2016	\$0.00
18586	Mow Right-of-Way	\$0.00	0.00	\$0.00		9/16/2016	9/16/2016	\$0.00
		<u>\$0.00</u>	<u>0.00</u>	<u>\$0.00</u>				<u>\$0.00</u>
CR 4831 Melvin Pool 0.4 mi.								
18206	Mow Right-of-Way	\$0.00	0.00	\$0.00		6/30/2016	6/30/2016	\$0.00
18509	Patched - road surface	\$84.50	4.00	\$49.22	\$59.00	9/9/2016	9/9/2016	\$192.72
18566	Mow Right-of-Way	\$0.00	0.00	\$0.00		9/15/2016	9/15/2016	\$0.00
18719	Blade- Patch road surface	\$84.50	6.00	\$63.98	\$88.50	11/29/2016	11/29/2016	\$236.98
		<u>\$169.00</u>	<u>10.00</u>	<u>\$113.20</u>	<u>\$147.50</u>			<u>\$429.70</u>

ID:	Activity:	Equip. Cost:	Labor Hrs:	Labor Cost:	Material Cost:	Start Date:	Stop Date:	Total Cost:
CR 4832 LEDBETTER 0.7 mi.								
18205	Mow Right-of-Way	\$0.00	0.00	\$0.00		6/30/2016	6/30/2016	\$0.00
18571	Mow Right-of-Way	\$0.00	0.00	\$0.00		9/13/2016	9/13/2016	\$0.00
18720	Blade- Patch road surface	\$84.50	6.00	\$63.98	\$89.68	11/29/2016	11/29/2016	\$238.16
18723	Blade- Patch road surface	\$1,353.00	24.00	\$439.12	\$3,152.37	11/30/2016	11/30/2016	\$4,944.49
		<u>\$1,437.50</u>	<u>30.00</u>	<u>\$503.10</u>	<u>\$3,242.05</u>			<u>\$5,182.65</u>
CR 4833 JOHN MARK 1.5 mi.								
17475	Patched - road surface	\$70.00	4.00	\$32.44	\$96.47	1/8/2016	1/8/2016	\$198.91
18204	Mow Right-of-Way	\$0.00	0.00	\$0.00		6/29/2016	6/29/2016	\$0.00
18573	Mow Right-of-Way	\$0.00	0.00	\$0.00		9/14/2016	9/14/2016	\$0.00
18701	Road base material - added	\$434.00	8.00	\$151.96	\$121.79	11/17/2016	11/17/2016	\$707.75
18709	Patched - road surface	\$253.50	18.00	\$191.94	\$239.54	11/21/2016	11/21/2016	\$684.98
		<u>\$757.50</u>	<u>30.00</u>	<u>\$376.34</u>	<u>\$457.80</u>			<u>\$1,591.64</u>
CR 4834 PeeWee Dirt RD								
17597	Cattle guard - repaired	\$578.50	24.00	\$434.64	\$65.00	2/10/2016	2/10/2016	\$1,078.14
17790	Cattle guard - repaired	\$868.00	16.00	\$290.96	\$997.62	4/1/2016	4/1/2016	\$2,156.58
17813	Bladed - road surface	\$168.00	2.00	\$31.58		4/7/2016	4/7/2016	\$199.58
		<u>\$1,614.50</u>	<u>42.00</u>	<u>\$757.18</u>	<u>\$1,062.62</u>			<u>\$3,434.30</u>
CR 4835 COLEMAN 2 mi.								
17492	Bladed - road surface	\$336.00	8.00	\$138.48		1/12/2016	1/12/2016	\$474.48
17519	Road base material - added	\$622.50	12.00	\$214.08	\$364.00	1/19/2016	1/19/2016	\$1,200.58
17794	Road Culvert clean inlet (Drift Wood)	\$1,310.75	24.00	\$438.96	\$2,224.30	4/4/2016	4/4/2016	\$3,974.01
17801	Blade- Patch road surface	\$379.75	6.00	\$111.99	\$1,374.70	4/5/2016	4/5/2016	\$1,866.44
17814	Bladed - road surface	\$420.00	5.00	\$78.95		4/8/2016	4/8/2016	\$498.95
18201	Mow Right-of-Way	\$0.00	0.00	\$0.00		6/29/2016	6/29/2016	\$0.00
18574	Mow Right-of-Way	\$0.00	0.00	\$0.00		9/14/2016	9/14/2016	\$0.00
18725	Road base material - added	\$0.00	12.00	\$219.56	\$966.13	11/30/2016	11/30/2016	\$1,185.69
		<u>\$3,069.00</u>	<u>67.00</u>	<u>\$1,202.02</u>	<u>\$4,929.13</u>			<u>\$9,200.15</u>
CR 4836 DUCKER 0.1 mi.								
17784	Cleared debris or fallen tree	\$1,021.25	24.00	\$417.28		3/31/2016	3/31/2016	\$1,438.53
18202	Mow Right-of-Way	\$0.00	0.00	\$0.00		6/29/2016	6/29/2016	\$0.00
		<u>\$1,021.25</u>	<u>24.00</u>	<u>\$417.28</u>				<u>\$1,438.53</u>
CR 4837 FORESTER DR. 1.1 mi.								
17448	Patched - road surface	\$70.00	4.00	\$64.38	\$47.12	1/4/2016	1/4/2016	\$181.50
17476	Patched - road surface	\$105.00	6.00	\$48.66	\$96.47	1/8/2016	1/8/2016	\$250.13

ID:	Activity:	Equip. Cost:	Labor Hrs:	Labor Cost:	Material Cost:	Start Date:	Stop Date:	Total Cost:
<u>CR 4837 FORESTER DR. 1.1 mi.</u>								
17626	Road Culvert (measure size for replacment)	\$272.50	1.00	\$19.67		2/12/2016	2/12/2016	\$292.17
18197	Road culvert - replaced	\$1,242.25	24.00	\$417.28	\$1,133.90	2/19/2016	2/19/2016	\$2,793.43
18198	Cleaned ditches	\$1,112.25	24.00	\$417.28		2/22/2016	2/22/2016	\$1,529.53
17870	Patched - road surface	\$169.00	8.00	\$98.44	\$119.48	4/22/2016	4/22/2016	\$386.92
18068	Patched - around mailboxes	\$126.75	3.00	\$52.08	\$89.68	6/7/2016	6/7/2016	\$268.51
18160	Patched - road surface	\$126.75	9.00	\$95.58	\$118.00	6/27/2016	6/27/2016	\$340.33
18203	Mow Right-of-Way	\$0.00	0.00	\$0.00		6/29/2016	6/29/2016	\$0.00
18572	Mow Right-of-Way	\$0.00	0.00	\$0.00		9/13/2016	9/13/2016	\$0.00
18672	Road base material - added	\$1,488.00	32.00	\$599.68	\$229.52	10/28/2016	10/28/2016	\$2,317.20
18671	Road base material - added	\$1,320.00	20.00	\$374.80	\$541.16	10/31/2016	10/31/2016	\$2,235.96
18674	Road surface repair	\$2,342.00	40.00	\$737.92	\$6,785.59	11/1/2016	11/1/2016	\$9,865.51
18689	Oil Sand Overlay	\$2,706.00	40.00	\$712.88	\$5,304.69	11/16/2016	11/16/2016	\$8,723.57
18702	Oil Sand Overlay	\$1,353.00	20.00	\$356.44	\$2,670.34	11/17/2016	11/17/2016	\$4,379.78
		\$12,433.50	231.00	\$3,995.09	\$17,135.95			\$33,564.54
<u>CR 4900 CAIN (city road) 0.1 mi.</u>								
18191	Patched - road surface	\$169.00	8.00	\$98.44	\$119.18	7/7/2016	7/7/2016	\$386.62
		\$169.00	8.00	\$98.44	\$119.18			\$386.62
<u>CR 4908 JOE BROWNING 0.7 mi.</u>								
18290	Blade- Patch road surface	\$169.00	8.00	\$98.44	\$118.00	7/20/2016	7/20/2016	\$385.44
		\$169.00	8.00	\$98.44	\$118.00			\$385.44
<u>CR 4910 ROBY 0.9 mi.</u>								
17999	Mow Right-of-Way					5/26/2016	5/26/2016	\$0.00
18366	Mow Right-of-Way	\$0.00	0.00	\$0.00		8/18/2016	8/18/2016	\$0.00
		\$0.00	0.00	\$0.00				\$0.00
<u>CR 4911 DEER RUN 0.6 mi.</u>								
17888	Patched - road surface	\$84.50	4.00	\$59.72	\$82.95	5/3/2016	5/3/2016	\$227.17
17897	Patched - road surface	\$126.75	6.00	\$89.58	\$178.77	5/4/2016	5/4/2016	\$395.10
18007	Mow Right-of-Way	\$0.00	0.00	\$0.00		5/31/2016	5/31/2016	\$0.00
18020	Mow Right-of-Way	\$0.00	0.00	\$0.00		6/1/2016	6/1/2016	\$0.00
18369	Mow Right-of-Way	\$0.00	0.00	\$0.00		8/18/2016	8/18/2016	\$0.00
		\$211.25	10.00	\$149.30	\$261.72			\$622.27
<u>CR 4912 CRYSTAL 0.2 mi.</u>								
17889	Patched - road surface	\$84.50	4.00	\$59.72	\$82.95	5/3/2016	5/3/2016	\$227.17
18004	Mow Right-of-Way	\$0.00	0.00	\$0.00		5/31/2016	5/31/2016	\$0.00

ID:	Activity:	Equip. Cost:	Labor Hrs:	Labor Cost:	Material Cost:	Start Date:	Stop Date:	Total Cost:
CR 4912 CRYSTAL 0.2 mi.								
18449	Patched - road surface	\$42.25	2.00	\$24.61		9/1/2016	9/1/2016	\$66.86
		\$126.75	6.00	\$84.33	\$82.95			\$294.03
CR 4913 DUSTY RD. 1.2 mi.								
17890	Patched - road surface	\$84.50	3.00	\$47.22	\$82.95	5/3/2016	5/3/2016	\$214.67
17893	Oil Sand Overlay	\$1,763.50	24.00	\$386.88	\$5,761.35	5/3/2016	5/3/2016	\$7,911.73
17892	Oil Sand Overlay	\$1,663.00	24.00	\$386.88	\$3,097.50	5/4/2016	5/4/2016	\$5,147.38
18000	Mow Right-of-Way					5/26/2016	5/26/2016	\$0.00
18448	Patched - road surface	\$42.25	2.00	\$24.61		9/1/2016	9/1/2016	\$66.86
		\$3,553.25	53.00	\$845.59	\$8,941.80			\$13,340.64
Elm Street								
17708	Cleared debris or fallen tree	\$175.50	8.00	\$119.44		3/9/2016	3/9/2016	\$294.94
17731	Road culvert - replaced	\$3,384.25	48.00	\$868.80	\$4,618.00	3/17/2016	3/17/2016	\$8,871.05
17732	Road culvert - replaced	\$1,774.00	36.00	\$647.60	\$1,397.50	3/18/2016	3/18/2016	\$3,819.10
18182	Patched - road surface	\$253.50	12.00	\$147.66	\$246.03	6/30/2016	6/30/2016	\$647.19
18260	Patched - road surface	\$211.25	10.00	\$123.05	\$240.72	7/18/2016	7/18/2016	\$575.02
18386	Mow Right-of-Way	\$0.00	0.00	\$0.00		8/17/2016	8/17/2016	\$0.00
18686	Road culvert - replaced	\$1,008.25	40.00	\$737.92	\$1,595.60	11/15/2016	11/15/2016	\$3,341.77
18732	Oil Sand Overlay / new culverts	\$1,329.00	20.00	\$356.28	\$2,295.69	12/2/2016	12/2/2016	\$3,980.97
18757	Patch- skip patch (bull holes)	\$0.00	0.00	\$0.00		12/13/2016	12/13/2016	\$0.00
		\$8,135.75	174.00	\$3,000.75	\$10,393.54			\$21,530.04
Elwood								
18756	Patch- skip patch (bull holes)	\$0.00	0.00	\$0.00		12/13/2016	12/13/2016	\$0.00
		\$0.00	0.00	\$0.00				\$0.00
Hunt Oil Road								
18385	Mow Right-of-Way	\$0.00	0.00	\$0.00		8/17/2016	8/17/2016	\$0.00
18731	Asphalt overlay / intertsection overlay	\$390.50	6.00	\$108.50	\$1,714.77	12/2/2016	12/2/2016	\$2,213.77
18755	Patch- skip patch (bull holes)	\$0.00	0.00	\$0.00		12/13/2016	12/13/2016	\$0.00
		\$390.50	6.00	\$108.50	\$1,714.77			\$2,213.77
John Floyd Rd								
18761	Patch- skip patch (bull holes)	\$0.00	0.00	\$0.00		12/13/2016	12/13/2016	\$0.00
		\$0.00	0.00	\$0.00				\$0.00
Lee Street								
18578	Patched - road surface	\$42.25	2.00	\$24.61	\$59.00	9/16/2016	9/16/2016	\$125.86
18754	Patch- skip patch (bull holes)	\$0.00	0.00	\$0.00		12/13/2016	12/13/2016	\$0.00

ID:	Activity:	Equip. Cost:	Labor Hrs:	Labor Cost:	Material Cost:	Start Date:	Stop Date:	Total Cost:
<u>Lee Street</u>								
		\$42.25	2.00	\$24.61	\$59.00			\$125.86
<u>Lover's Lane</u>								
18753	Patch- skip patch (bull holes)	\$0.00	0.00	\$0.00		12/13/2016	12/13/2016	\$0.00
		\$0.00	0.00	\$0.00				\$0.00
<u>Pecan Street</u>								
18294	Patched - road surface	\$84.50	4.00	\$49.22	\$59.00	7/28/2016	7/28/2016	\$192.72
18752	Patch- skip patch (bull holes)	\$0.00	0.00	\$0.00		12/13/2016	12/13/2016	\$0.00
		\$84.50	4.00	\$49.22	\$59.00			\$192.72
<u>Pine Street</u>								
18295	Patched - road surface	\$84.50	4.00	\$49.22	\$59.00	7/28/2016	7/28/2016	\$192.72
18751	Patch- skip patch (bull holes)	\$0.00	0.00	\$0.00		12/13/2016	12/13/2016	\$0.00
		\$84.50	4.00	\$49.22	\$59.00			\$192.72
<u>Post Oak Circle</u>								
18750	Patch- skip patch (bull holes)	\$0.00	0.00	\$0.00		12/13/2016	12/13/2016	\$0.00
		\$0.00	0.00	\$0.00				\$0.00
<u>Post Office Road</u>								
18747	Patch- skip patch (bull holes)	\$0.00	0.00	\$0.00		12/13/2016	12/13/2016	\$0.00
		\$0.00	0.00	\$0.00				\$0.00
<u>Ranch Road</u>								
18749	Patch- skip patch (bull holes)	\$0.00	0.00	\$0.00		12/13/2016	12/13/2016	\$0.00
		\$0.00	0.00	\$0.00				\$0.00
<u>Royal Forest Drive</u>								
17590	Patched - road surface	\$70.00	4.00	\$47.36	\$124.00	2/8/2016	2/8/2016	\$241.36
		\$70.00	4.00	\$47.36	\$124.00			\$241.36
<u>Shady Lane</u>								
18748	Patch- skip patch (bull holes)	\$0.00	0.00	\$0.00		12/13/2016	12/13/2016	\$0.00
		\$0.00	0.00	\$0.00				\$0.00
<u>Three Points Drive</u>								
18154	Patched - road surface	\$211.25	15.00	\$159.30		6/23/2016	6/23/2016	\$370.55
18184	Road base material - added	\$1,476.25	24.00	\$424.96	\$408.60	7/5/2016	7/5/2016	\$2,309.81
18281	Asphalt overlay	\$1,310.00	32.00	\$525.44		7/21/2016	7/21/2016	\$1,835.44
18282	Asphalt overlay	\$1,310.00	40.00	\$583.44		7/22/2016	7/22/2016	\$1,893.44

ID:	Activity:	Equip. Cost:	Labor Hrs:	Labor Cost:	Material Cost:	Start Date:	Stop Date:	Total Cost:
Three Points Drive								
18337	Road culvert - Stabilize	\$469.50	18.00	\$321.78	\$282.90	8/9/2016	8/9/2016	\$1,074.18
		\$4,777.00	129.00	\$2,014.92	\$691.50			\$7,483.42
	Report Totals:	\$511,965.86	10,293.75	\$170,417.44	\$818,666.05			\$1,501,049.35



**Road & Bridge
Annual Road Report**

FY - 2016

PRECINCT 4

SIGNAGE REPORT



Daily Work History (by Type of Work)

Period: 1/1/2016 - 12/31/2016

Work Category: Signs

Location: All locations in all areas

All Assignments

Henderson County

Signs: Checked for down/missing signs (1)

Location	Date	Work Done
2 Multi Locations	1/20/2016	Checked for down/missing signs

Signs: Put up County Road Number sign 'NS' (1)

Location	Date	Work Done
CR 4618 VIRGINIA PINES-B	6/6/2016	Put up County Road Number sign 'NS'

Signs: Put up 'Speed Limit' sign (1)

Location	Date	Work Done
CR 4613 OLD 19 (35 MPH)	4/27/2016	Put up 'Speed Limit' sign

Signs: Put up Public Notice for Speed Limit (1)

Location	Date	Work Done
CR 4613 OLD 19 (35 MPH)	4/26/2016	Put up Public Notice for Speed Limit /Remove

Signs: Put up 'Stop' sign (1)

Location	Date	Work Done
CR 4224 STELLA WALKER	6/6/2016	Put up 'Stop' sign

Signs: Put up CAUTION (Turn Arrow) sign 'NS' (1)

Location	Date	Work Done
CR 4705 THOMAS FRANK	6/6/2016	Put up CAUTION (Turn Arrow) sign 'NS'

Signs: Replaced damaged/missing sign (10)

Location	Date	Work Done
2 Multi Locations	1/20/2016	Replaced damaged/missing sign
2 Multi Locations	1/21/2016	Replaced damaged/missing sign

Daily Work History (by Type of Work)

Period: 1/1/2016 - 12/31/2016

Work Category: Signs

Location: All locations in all areas

All Assignments

Henderson County

Signs: Replaced damaged/missing sign (10)

Location	Date	Work Done
2 Multi Locations	1/22/2016	Replaced damaged/missing sign
2 Multi Locations	1/25/2016	Replaced damaged/missing sign
2 Multi Locations	2/1/2016	Replaced damaged/missing sign
2 Multi Locations	3/4/2016	Replaced damaged/missing sign
2 Multi Locations	4/12/2016	Replaced damaged/missing sign
2 Multi Locations	5/20/2016	Replaced damaged/missing sign
CR 4344 BOB WALKER	6/6/2016	Replaced damaged/missing sign
2 Multi Locations	12/5/2016	Replaced damaged/missing sign

Signs: Warning signs/barricades - put up (8)

Location	Date	Work Done
CR 4100 HENDERSON (ext 4117)	3/9/2016	Warning signs/barricades - put up
CR 41100 WAGONTREE TRAIL {Minor Collector}	3/9/2016	Warning signs/barricades - put up
CR 4343 JOE YOUNG	3/9/2016	Warning signs/barricades - put up
CR 4614 HOLDER (35 MPH)	3/9/2016	Warning signs/barricades - put up
CR 4800 BAXTER RD (45 MPH) {Major Collector}	3/9/2016	Warning signs/barricades - put up
CR 41107 MILL RUN RD (35 MPH)	6/2/2016	Warning signs/barricades - put up
CR 41513	6/2/2016	Warning signs/barricades - put up
CR 41514	6/2/2016	Warning signs/barricades - put up

Signs: Other sign work (5)

Location	Date	Work Done
Pct 4 barn	2/2/2016	/ Sign Inventory
CR 4528 COUNTY LINE (35 MPH)	5/11/2016	Other sign work
CR 4215 WELDER (ext 4224)	6/6/2016	Other sign work
CR 4619 VIRGINIA PINES-C	6/6/2016	/ No THRU TRUCKS

Daily Work History (by Type of Work)

Period: 1/1/2016 - 12/31/2016

Work Category: Signs

Location: All locations in all areas

All Assignments

Henderson County

Signs: Other sign work (5)

Location	Date	Work Done
CR 4117 B. VILLE {Minor Collector*}	8/8/2016	Put up Road Closure Date Signs