



Road & Bridge Annual Road Report

COUNTY OF: HENDERSON


§
§
§

PRECINCT NUMBER: 4

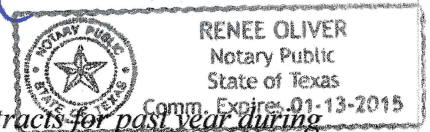
1. Condition of each road, culvert, and bridge in the precinct and the primary cause of any road, culvert or bridge degradation: Precinct 4, contains 255.372 miles of County Maintained Roads which are in "Good" condition and assists is the maintenance of 30.39 miles of City Roads (Berryville, Coffee City & Poynor) under an Inter-Local Agreement. Precinct 4 maintains two (2) Bridges on CR4614 and CR 4628, which are both in "Good" condition. The Road Rating Report is Attached.
2. Amount of money necessary for maintenance of the precinct roads during the next fiscal year (2013): \$972,335 – Note: This amount is based on the cost estimates for Road & Bridge Material, Equipment, Equipment maintenance, Fuel and Employee Wages, but does not include the cost of employee benefits, which are \$ 199,277.
3. Number of traffic control devices in the precinct defaced or torn down: 70
4. Any new road that should be opened in the precinct: None
5. Any bridges, culverts, or other improvements necessary to place the precinct roads in good condition, and the probable cost of the improvements: None

Submitted by the undersigned on this 23th day of January, 2014.


_____, Commissioner, Precinct 4
Ken Geeslin

Subscribed and sworn to, before me, the undersigned authority, this 23rd day
of January, 2014.
Notary Public 

My commission expires: 1-13-2015



[File in minutes and submit to grand jury with a copy of any road work contracts for past year during
ninth month of county fiscal year – Section 251.005, Transportation Code]

Item 1 has been revised to include the primary cause of any road, culvert or bridge degradation (likely
overweight oil & gas truck traffic) as required by S.B. 1747

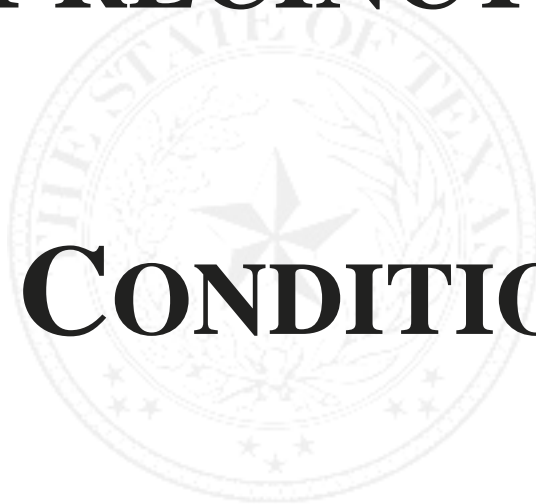


**Road & Bridge
Annual Road Report**

FY - 2012

PRECINCT 4

ROAD CONDITION LIST



County Roads

Type: All
Rating: All

Henderson County

Precinct 4: County Roads

Road Number and/or Road Name	Surface Type	Length (Miles)	Width (Feet)		Traffic Lanes	Rating (Condition)
			Surface	R.O.W.		
0 OFF						
155 OAKTREE DR	Asphalt / Seal Coat - Blade	0.500	18	50		5 (Excellent)
155A Diamond Head Bay Rd.	Road Oil / Seal Coat	0.260	18	50		4 (Good)
315 Creekside St. (Parkside)	Asphalt	0.340	18	50		4 (Good)
315 Hickory St. (Parkside)	Oil Sand	0.230	18	50		4 (Good)
315 Parkside St. (Parkside)	Asphalt	0.520	18	50		4 (Good)
315 Poolside Dr. (Parkside)	Asphalt	0.150	18	50		4 (Good)
CR 4020 Pine ST (FAT DOG)	Asphalt / Seal Coat - Blade	1.500	16	40		4 (Good)
CR 4029 PECAN CIRCLE (HOLIDAY HILLS)	Road Oil / Seal Coat	0.600	16	40		4 (Good)
CR 4100 HENDERSON (ext 4117)	Oil Sand	0.760	16	40		4 (Good)
CR 41000 BRENTWOOD DR. (Oak Manor)	Asphalt	0.876	16	50		4 (Good)
CR 41001 BRENTWOOD CIRCLE (Oak Manor)	Asphalt	0.300	16	40		4 (Good)
CR 41002 RANCH ROAD (Oak Manor)	Asphalt / Seal Coat	0.600	16	50		4 (Good)
CR 41003 LINDEN LN (Oak Manor)	Road Oil / Seal Coat	0.100	16	40		4 (Good)
CR 4101 PERRY (ext 4117)	Road Oil / Seal Coat	0.400	16	40		4 (Good)
CR 4102 BUD JONES (ext 4117)	Oil Sand	0.400	16	40		4 (Good)
CR 4103 (ext 4102)	Iron Ore	0.100	16	40		4 (Good)
CR 4104 ATWOOD-A (Off 155)	Road Oil / Seal Coat	0.300	16	40		4 (Good)
CR 41100 WAGONTREE TRAIL	Road Oil / Seal Coat	0.670	16	40		3 (Fair)
CR 41101 BROKENSPOKE (Wagontree)	Road Oil / Seal Coat	0.256	16	40		3 (Fair)
CR 41102 SINGLETREE (Wagontree)	Road Oil / Seal Coat	0.593	16	40		3 (Fair)
CR 41103 SETTLERS LOOP (Wagontree)	Road Oil / Seal Coat	0.436	16	40		3 (Fair)
CR 41104 BUGGYHUB (Wagontree)	Road Oil / Seal Coat	0.998	16	40		3 (Fair)
CR 41105 LAND GRANT (Wagontree)	Road Oil / Seal Coat	1.183	16	40		3 (Fair)
CR 41106 DOUBLETREE (Wagontree)	Road Oil / Seal Coat	0.146	16	40		3 (Fair)
CR 41107 MILL RUN RD 35 MPH	Road Oil / Seal Coat	3.590	16	50		3 (Fair)
CR 41107A LAKE ESTATES DR.	Asphalt / Seal Coat - Blade	0.500	18	50		4 (Good)
CR 4112 BACON	Road Oil / Seal Coat	0.190	14	30		3 (Fair)
CR 41126 LABELLO	Road Oil / Seal Coat	0.583	16	40		4 (Good)

County Roads

Type: All
Rating: All

Henderson County

Precinct 4: County Roads

Road Number and/or Road Name	Surface Type	Length (Miles)	Width (Feet)		Traffic Lanes	Rating (Condition)
			Surface	R.O.W.		
CR 4117 B. VILLE	Road Oil / Seal Coat	4.670	20	50		4 (Good)
CR 4117A KIETH LN (ext 4117)	Oil Sand	0.300	16	40		3 (Fair)
CR 4117B KEVIN CIRCLE (ext 4117)	Road Oil / Seal Coat	0.300	16	40		4 (Good)
CR 4119 COFFEE CITY LANDING	Asphalt / Seal Coat - Blade	0.800	18	40		5 (Excellent)
CR 4120 ATWOOD-B (Off 155)	Dirt	0.500	16	40		3 (Fair)
CR 41200 DOGWOOD TRAIL	Road Oil / Seal Coat	0.774	18	50		4 (Good)
CR 41201 OAKTREE Tr. (Dogwood)	Asphalt	0.060	18	50		3 (Fair)
CR 41511 (Larry Anding)	Road Oil / Seal Coat	1.200	18	50		4 (Good)
CR 41512 RYAN	Road Oil / Seal Coat	0.700	16	50		3 (Fair)
CR 41513	Road Oil / Seal Coat	0.700	16	50		3 (Fair)
CR 41514	Road Oil / Seal Coat	1.500	16	50		3 (Fair)
CR 41515 McGEE NURSEY	Road Oil / Seal Coat	0.176	16	40		4 (Good)
CR 41516 DOUGLAS DRIVE	Road Oil / Seal Coat	0.440	16	40		4 (Good)
CR 41518 (EXT. Douglas)	Asphalt	0.117	18	50		3 (Fair)
CR 4200 (Road Closed)	Road Oil / Seal Coat	0.300	18	50		3 (Fair)
CR 4201 SUNRISE (off 315)	Road Oil / Seal Coat	1.000	16	40		4 (Good)
CR 4201A CHEROKEE Dr. (Cherokee)	Road Oil / Seal Coat	0.581	16	40		4 (Good)
CR 4201B Sunbird Dr. (Cherokee)	Road Oil / Seal Coat	0.576	18	50		3 (Fair)
CR 4201C Tomahawk Dr. (Cherokee)	Road Oil / Seal Coat	0.316	18	50		3 (Fair)
CR 4201D Arrowhead Dr. (Cherokee)	Road Oil / Seal Coat	0.070	18	50		3 (Fair)
CR 4201E Ridge Rd. (Woodridge)	Road Oil / Seal Coat	0.186	18	40		3 (Fair)
CR 4201F Quil Cutoff (Woodridge)	Road Oil / Seal Coat	0.146	18	40		3 (Fair)
CR 4201G Hillcrest (Woodridge)	Road Oil / Seal Coat	0.168	18	40		4 (Good)
CR 4201H Pineview (Woodridge)	Road Oil / Seal Coat	0.213	18	40		4 (Good)
CR 4202 CAPE (off FM 3506)	Road Oil / Seal Coat	1.670	18	50		4 (Good)
CR 4213 TWIN OAKS (off FM 315)	Asphalt	0.296	16	40		3 (Fair)
CR 4213A . Post Oak (Twin Oaks)	Asphalt	0.184	18	40		3 (Fair)
CR 4213B PINE Dr. (Twin Oaks)	Oil Sand	0.330	16	40		3 (Fair)
CR 4213C .Red Oak (Twin Oaks)	Oil Sand	0.090	18	40		4 (Good)
CR 4215 WELDER (ext 4224)	Iron Ore	0.400	16	40		4 (Good)

County Roads

Type: All
Rating: All

Henderson County

Precinct 4: County Roads

Road Number and/or Road Name	Surface Type	Length (Miles)	Width (Feet)		Traffic Lanes	Rating (Condition)
			Surface	R.O.W.		
CR 4216 Old Caney Rd (ext. off old 4200)	Asphalt	0.250	16	40		4 (Good)
CR 4217 MANOY (Pleasant Ridge)	Asphalt / Seal Coat - Blade	4.300	18	40		4 (Good)
CR 4219 GEORGIA BELL (Off 4218)	Oil Sand	0.400	16	40		4 (Good)
CR 4220 DIXON (ext off 4222)	Road Oil / Seal Coat	0.300	16	40		4 (Good)
CR 4221 PINE SPRINGS (ext off 4222)	Road Oil / Seal Coat	0.650	16	40		4 (Good)
CR 4222 STELLA WALKER	Asphalt / Seal Coat - Blade	0.700	18	50		4 (Good)
CR 4224 KENNEDY CORNER	Asphalt / Seal Coat - Blade	9.300	18	50		4 (Good)
CR 4225 RED FLAT	Road Oil / Seal Coat	2.500	18	50		4 (Good)
CR 4226 ROUND TOP CHURCH	Road Oil / Seal Coat	1.400	16	40		4 (Good)
CR 4227 POWELL (CLOSED)	Road Oil / Seal Coat	0.100	16	40		4 (Good)
CR 4228 BRUNO	Road Oil / Seal Coat	0.200	16	40		4 (Good)
CR 4229 RYLIE (Off 4226)	Dirt	0.300	16	40		3 (Fair)
CR 4230 MILLER RANCH (May be closed)	Iron Ore	0.900	16	40		4 (Good)
CR 4231 BETHEL CEMETARY	Road Oil / Seal Coat	1.000	16	40		4 (Good)
CR 4232 MACK'S (Gated)	Other	0.400	16	40		4 (Good)
CR 4233 NEWMAN (ext 4235)	Iron Ore	1.500	16	40		4 (Good)
CR 4235 JOHN'S	Road Oil / Seal Coat	2.600	16	40		3 (Fair)
CR 4236 DANSBY (ext 4235)	Road Oil / Seal Coat	1.300	16	50		4 (Good)
CR 4237 UNDERWOOD (ext ACR 300-303)	Dirt	0.400	16	40		3 (Fair)
CR 4238 (off FM 315)	Iron Ore	0.400	16	40		4 (Good)
CR 4239 BOLES	Road Oil / Seal Coat	0.500	16	40		4 (Good)
CR 4300 BELL (off FM 314)	Road Oil / Seal Coat	1.200	16	40		3 (Fair)
CR 4301 BELL CEMETARY (off 4300)	Dirt	0.300	16	30		3 (Fair)
CR 4302 ALLEN (off 4300)	Dirt	0.100	16	40		3 (Fair)
CR 4303 GENE LINSEY (off 315)	Oil Sand	0.200	19	40		3 (Fair)
CR 4304 LONE STAR (off FM 314)	Asphalt / Seal Coat - Blade	2.200	18	50		4 (Good)
CR 4305N C. HARMON (ext 4304)	Road Oil / Seal Coat	1.600	16	40		4 (Good)
CR 4305S HIGHTOWER (ext 4304)	Road Oil / Seal Coat	0.600	16	40		4 (Good)

County Roads

Type: All
Rating: All

Henderson County

Precinct 4: County Roads

Road Number and/or Road Name	Surface Type	Length (Miles)	Width (Feet)		Traffic Lanes	Rating (Condition)
			Surface	R.O.W.		
CR 4307 GUSSIE LEE 35 MPH	Asphalt / Seal Coat - Blade	3.100	16	50		4 (Good)
CR 4308 STEVE (off 4305 N)	Road Oil / Seal Coat	0.300	16	40		4 (Good)
CR 4309 LIVE COVE (off 4307)	Road Oil / Seal Coat	0.270	16	40		4 (Good)
CR 4310 FOREST GROVE	Oil Sand	0.590	20	50		4 (Good)
CR 4311 FOREST GROVE-A	Road Oil / Seal Coat	0.600	18	40		4 (Good)
CR 4312 FOREST GROVE-B	Road Oil / Seal Coat	1.000	16	40		4 (Good)
CR 4313 (ext 4307) PINECREST	Road Oil	0.330	16	40		2 (Poor)
CR 4314 (ext 4307)	Road Oil / Seal Coat	0.200	16	40		4 (Good)
CR 4316 EULESS WARREN (ext 4307)	Road Oil / Seal Coat	0.600	16	40		4 (Good)
CR 4317A MOORE STA. LOOP	Road Oil / Seal Coat	0.370	16	40		4 (Good)
CR 4317B HOE HANDLE	Road Oil / Seal Coat	1.170	16	40		4 (Good)
CR 4318 (off 4319)	Road Oil / Seal Coat	0.210	18	40		4 (Good)
CR 4319 FED'S	Road Oil / Seal Coat	2.500	16	40		4 (Good)
CR 4320 CUMBY	Road Oil / Seal Coat	0.300	16	40		4 (Good)
CR 4321 PRESSWOOD	Iron Ore	0.400	16	40		4 (Good)
CR 4322 TIP TOP	Iron Ore	0.300	14	30		4 (Good)
CR 4323 STREETS (off FM 315)	Iron Ore	0.200	14	30		4 (Good)
CR 4324 OILFIELD (off 4325)	Iron Ore	0.100	14	30		4 (Good)
CR 4325 N.Y. - MOORE STATION	Asphalt / Seal Coat - Blade	6.800	18	50		4 (Good)
CR 4326 SORRELLS Oil Field (Gated)	Asphalt / Seal Coat - Blade	0.200	16	40		4 (Good)
CR 4328 TROY CROSSLEY 35 MPH	Asphalt	3.200	16	40		5 (Excellent)
CR 4329 (off 4325)	Road Oil / Seal Coat	0.300	14	30		3 (Fair)
CR 4330 DINGLER	Asphalt	4.600	18	40		4 (Good)
CR 4331 TERRELL-HOWETH	Asphalt	3.000	18	40		4 (Good)
CR 4332 TINDEL-A (off FM 607)	Dirt	0.500	14	30		3 (Fair)
CR 4334 N.Y. CHURCH	Road Oil / Seal Coat	2.300	18	50		4 (Good)
CR 4335 ARCHIE DENNIS-A (ext 4334)	Iron Ore	0.300	16	40		4 (Good)
CR 4336 MYRTLE SPRINGS 45 MPH	Asphalt / Seal Coat - Blade	8.800	18	50		4 (Good)

County Roads

Type: All
 Rating: All

Henderson County

Precinct 4: County Roads

Road Number and/or Road Name	Surface Type	Length (Miles)	Width (Feet)		Traffic Lanes	Rating (Condition)
			Surface	R.O.W.		
CR 4338 KUGLE (ext 4328)	Iron Ore	0.600	16	40		4 (Good)
CR 4340 ROY SMITH (ext 4336)	Seal Coat	1.000	16	40		2 (Poor)
CR 4341 TAYLOR (ext 4336)	Iron Ore	1.210	14	30		4 (Good)
CR 4343 JOE YOUNG	Road Oil / Seal Coat	6.500	16	50		4 (Good)
CR 4344 BOB WALKER	Road Oil	1.700	16	40		4 (Good)
CR 4345 CHURCH OF CHRIST	Road Oil / Seal Coat	0.600	16	40		2 (Poor)
CR 4346 SMITH	Oil Sand	4.600	16	40		2 (Poor)
CR 4348 SHOLAR'S	Road Oil / Seal Coat	0.600	16	40		4 (Good)
CR 4349 WYLIE	Iron Ore	1.000	16	40		4 (Good)
CR 4350 LARUE CEMETARY	Road Oil / Seal Coat	0.400	16	30		2 (Poor)
CR 4351 LARUE	Road Oil / Seal Coat	0.300	16	40		4 (Good)
CR 4353 LARUE	Road Oil / Seal Coat	0.200	16	40		4 (Good)
CR 4354 SHADY LANE	Road Oil / Seal Coat	0.200	16	40		2 (Poor)
CR 4355 LARUE FIRE DEPT	Road Oil / Seal Coat	0.200	16	40		4 (Good)
CR 4356 BERRYHILL / LARUE	Iron Ore	0.300	16	40		4 (Good)
CR 4357 CHURCH CAMP	Iron Ore	0.500	14	30		4 (Good)
CR 4359 CHAMPS (off FM 314)	Road Oil / Seal Coat	0.150	14	30		4 (Good)
CR 4360 BROWN-B (off FM 314)	Road Oil / Seal Coat	0.110	14	30		4 (Good)
CR 4361 RICHARD MOORE (CLOSED)	Road Oil / Seal Coat		14	30		2 (Poor)
CR 4400 ROCKHILL	Asphalt / Seal Coat - Blade	5.400	18	50		4 (Good)
CR 4401 DOUGLAS LOOP	Road Oil / Seal Coat	1.000	16	40		4 (Good)
CR 4402 ROSENBERG (off FM 2588) 35 MPH	Road Oil / Seal Coat	4.100	16	40		4 (Good)
CR 4403 TUFFY ROBERTS	Road Oil / Seal Coat	2.100	16	40		4 (Good)
CR 4404 ARCHIE DENNIS-B (off US 175)	Road Oil / Seal Coat	0.400	16	50		4 (Good)
CR 4405 (Off 4404)	Iron Ore	0.300	18	30		3 (Fair)
CR 4500 LEE BOY (City of Athens)	Road Oil / Seal Coat	0.600	16	40		4 (Good)
CR 4501 COUNTRY LN	Road Oil / Seal Coat	0.400	16	40		4 (Good)
CR 4502 CREEKSIDE (off US 175)	Road Oil / Seal Coat	0.300	16	40		4 (Good)
CR 4503 ENOCK (off US 175)	Road Oil / Seal Coat	0.700	16	40		4 (Good)
CR 4504 Rakestraw	Road Oil / Seal Coat	0.300	16	40		4 (Good)

County Roads

Type: All
Rating: All

Henderson County

Precinct 4: County Roads

Road Number and/or Road Name	Surface Type	Length (Miles)	Width (Feet)		Traffic Lanes	Rating (Condition)
			Surface	R.O.W.		
CR 4506 HUGGINS (ext 4507)	Road Oil / Seal Coat	0.900	14	30		4 (Good)
CR 4507 MOONSHINE (off US 175)	Road Oil / Seal Coat	0.800	16	50		4 (Good)
CR 4508 MOONSHINE (ext 4507)	Road Oil / Seal Coat	0.500	16	40		4 (Good)
CR 4509 HARRY MILLS	Road Oil / Seal Coat	0.500	16	40		4 (Good)
CR 4510 TU	Road Oil / Seal Coat	1.900	16	40		4 (Good)
CR 4511 BAXTER/PINEGROVE 45 MPH	Road Oil / Seal Coat	3.300	18	50		4 (Good)
CR 4511A CHAMPION RANCH DR. (Champion Ranch)	Asphalt	0.840	18	50		4 (Good)
CR 4511B CHAMPION STABELS DR. (Champion Ranch)	Asphalt	0.400	18	50		4 (Good)
CR 4511C HORSESHOE DR. (Champion Ranch)	Asphalt	0.900	18	50		4 (Good)
CR 4511D STALLION LAKES CRT. (Champion Ranch)	Asphalt	0.150	18	50		4 (Good)
CR 4513 D. McGEE	Road Oil / Seal Coat	0.500	16	40		4 (Good)
CR 4514 DAVIS CEM.	Oil Sand	0.090	14	40		4 (Good)
CR 4515 RICHARDSON 45 MPH	Asphalt					4 (Good)
	Asphalt					
	Road Oil / Seal Coat	2.900	18	50		4 (Good)
CR 4516 HAIRGROVE	Road Oil / Seal Coat	1.600	16	40		4 (Good)
CR 4517 CUMMINGS	Road Oil / Seal Coat	0.500	14	40		3 (Fair)
CR 4518 BURNETT / SUPER COP 35MPH	Road Oil / Seal Coat	1.100	16	40		4 (Good)
CR 45201 RAINBOW-A	Road Oil / Seal Coat	3.000	18	40		4 (Good)
CR 45202 RAINBOW-B	Iron Ore	2.400	18	40		4 (Good)
CR 4521 LOOKABOUTH	Road Oil / Seal Coat	0.500	16	40		4 (Good)
CR 4522 GROSS	Road Oil / Seal Coat	0.400	16	40		3 (Fair)
CR 4523 HALBERT	Road Oil / Seal Coat	0.300	16	40		4 (Good)
CR 4524 BUBBA BURNETT	Road Oil / Seal Coat	0.200	14	40		4 (Good)
CR 4528 COUNTY LINE 35 MPH	Road Oil / Seal Coat	5.200	18	40		4 (Good)
CR 4529 MRS. MCGEE	Iron Ore	0.500	16	40		4 (Good)
CR 4530 SHEPTRINE	Road Oil / Seal Coat	1.300	14	40		4 (Good)
CR 4533	Other	0.130				4 (Good)
CR 4534	Dirt	0.040	16	50	2	3 (Fair)
CR 4535 PALMER	Road Oil / Seal Coat	0.200	14	30		4 (Good)

County Roads

Type: All
Rating: All

Henderson County

Precinct 4: County Roads

Road Number and/or Road Name	Surface Type	Length (Miles)	Width (Feet)		Traffic Lanes	Rating (Condition)
			Surface	R.O.W.		
CR 4537 E. COLLEGE	Asphalt / Seal Coat - Blade	0.600	18	50		4 (Good)
CR 4538 COLONIAL CIRCLE	Road Oil / Seal Coat	0.630	20	50		4 (Good)
CR 4600 CARROLL SPRINGS	Road Oil / Seal Coat	2.500	16	40		4 (Good)
CR 4601 (to county line)	Road Oil / Seal Coat	0.300	14	40		4 (Good)
CR 4603 MUD ALLEY	Road Oil / Seal Coat	0.100	14	40		4 (Good)
CR 4604 Terry Davis	Road Oil / Seal Coat	0.400	14	40		4 (Good)
CR 4607 DIAMOND C	Road Oil / Seal Coat	0.700	14	40		4 (Good)
CR 4608 D WARREN	Oil Sand	0.200	14	40		5 (Excellent)
CR 4609 ANDING	Road Oil / Seal Coat	1.000	16	40		4 (Good)
CR 4610 GARY RD	Road Oil / Seal Coat	2.200	18	50		4 (Good)
CR 4610A BROWN-A	Asphalt / Seal Coat - Blade	0.681	16	40		4 (Good)
CR 4610B LASITER	Asphalt / Seal Coat - Blade	0.300	16	40		4 (Good)
CR 4610C BONHAM	Asphalt / Seal Coat - Blade	0.300	16	40		4 (Good)
CR 4612 MAYS CAFÉ	Road Oil / Seal Coat	0.544	14	30		4 (Good)
CR 4613 OLD 19	Asphalt / Seal Coat - Blade	3.000	16	50		4 (Good)
CR 4614 HOLDER 35 MPH	Asphalt / Seal Coat - Blade	1.600	16	40		4 (Good)
CR 4615 LITTLE ACRES	Asphalt / Seal Coat - Blade	0.200	16	40		4 (Good)
CR 4616 GIN	Asphalt / Seal Coat - Blade	0.400	16	40		4 (Good)
CR 4617 CARROL DR / VIRGINIA PINES-A	Road Oil / Seal Coat	0.300	16	40		4 (Good)
CR 4618 VIRGINIA PINES-B	Road Oil / Seal Coat	0.183	16	40		4 (Good)
CR 4619 VIRGINIA PINES-C	Road Oil / Seal Coat	0.190	16	40		4 (Good)
CR 4622 OWEN CEMETARY	Road Oil / Seal Coat	1.000	16	40		4 (Good)
CR 4626 WAVERLY WAY	Road Oil / Seal Coat	0.400	24	50		4 (Good)
CR 4627 LITTLE THEATRE RD	Road Oil / Seal Coat	0.570	18	50		4 (Good)

County Roads

Type: All
 Rating: All

Henderson County

Precinct 4: County Roads

Road Number and/or Road Name	Surface Type	Length (Miles)	Width (Feet)		Traffic Lanes	Rating (Condition)
			Surface	R.O.W.		
CR 4628 ROBBINS RD 35 MPH	Asphalt / Seal Coat - Blade	1.000	18	40		4 (Good)
CR 4700 WARD 35 MPH	Asphalt / Seal Coat - Blade	2.000	18	50		4 (Good)
CR 4700A WOODCREST (ext 4700)	Road Oil / Seal Coat	0.141	18	40		4 (Good)
CR 4700B RUTH (ext 4700)	Road Oil / Seal Coat	0.090	18	40		4 (Good)
CR 4701 BAXTER CHURCH (CLOSED)	Road Oil / Seal Coat		14	30		4 (Good)
CR 4702 NEW SUBDIVISION (between 4704 & 4705)	Other	0.480				4 (Good)
CR 4703 HOPEWELL CHURCH	Road Oil / Seal Coat	0.100	14	30		4 (Good)
CR 4704 RAY ROAD	Road Oil / Seal Coat	1.833	14	40		4 (Good)
CR 4705 THOMAS FRANK	Road Oil / Seal Coat	1.166	16	40		3 (Fair)
CR 4706 POWDER RIVER	Iron Ore	2.183	16	40		4 (Good)
CR 4708 SMITH LUMBER	Dirt	0.850	16	40		3 (Fair)
CR 4709 (City of Athens - Closed)	Road Oil / Seal Coat		14	30		4 (Good)
CR 4710 COOK-A	Dirt	1.300	16	40		4 (Good)
CR 4712 COOK-B	Road Oil / Seal Coat	2.700	16	40		4 (Good)
CR 4713 KITCHENS	Dirt	0.300	14	40		4 (Good)
CR 4714 Tiner (off 4712)	Road Oil / Seal Coat	0.200	14	40		4 (Good)
CR 4715 ALLIGATOR	Road Oil / Seal Coat	1.600	14	30		3 (Fair)
CR 4716 Tiger	Road Oil / Seal Coat	0.090				3 (Fair)
CR 4717 HOSKINS	Road Oil / Seal Coat	0.110	14	30		3 (Fair)
CR 4718 HALLMARK	Road Oil / Seal Coat	0.460	14	30		3 (Fair)
CR 4719 COUNTY BARN	Road Oil / Seal Coat	0.330	16	40		3 (Fair)
CR 4720 LAMBRIGHT	Road Oil / Seal Coat	0.343	14	40		3 (Fair)
CR 4800 BAXTER RD 45 MPH	Road Oil / Seal Coat	1.821	18	50		3 (Fair)
CR 4801 DAM	Road Oil / Seal Coat	1.162	16	40		4 (Good)
CR 4802 PERKINS	Road Oil / Seal Coat	0.546	20	40		5 (Excellent)
CR 4803 OAKWOOD	Road Oil / Seal Coat	1.549	18	50		4 (Good)
CR 4804 UPPER ROOM	Road Oil / Seal Coat	1.170	16	40		4 (Good)
CR 4805 PLANTATION POINT	Road Oil / Seal Coat	1.150	16	40		4 (Good)
CR 4806 (off 4804)	Road Oil / Seal Coat	0.410	16	40		4 (Good)
CR 4807 VFW	Oil Sand	0.250				4 (Good)

County Roads

Type: All
Rating: All

Henderson County

Precinct 4: County Roads

Road Number and/or Road Name	Surface Type	Length (Miles)	Width (Feet)		Traffic Lanes	Rating (Condition)
			Surface	R.O.W.		
CR 4808 Impala South 30 MPH	Asphalt	1.020				4 (Good)
CR 4810 VIEWPOINT (off Bear Creek)	Road Oil / Seal Coat	0.310	14	40		4 (Good)
CR 4810A DREW Ln. (off Viewpoint)	Road Oil	0.050	18	40		4 (Good)
	Road Oil	0.050	18	40		4 (Good)
CR 4811 PEEWEE	Road Oil / Seal Coat	1.500	16	40		4 (Good)
CR 4812 Peninsula Point 35 MPH	Asphalt / Seal Coat - Blade	1.000	18	50		4 (Good)
CR 4812A Peninsula Circle	Asphalt	0.700	18	40		4 (Good)
CR 4812B West Circle	Asphalt	0.070	18	40		4 (Good)
CR 4812C East Circle	Asphalt	0.080	18	40		4 (Good)
CR 4812D Dorsey Ln.	Asphalt	0.310				4 (Good)
CR 4812E Dorsey Circle	Asphalt	0.100	18	40		4 (Good)
CR 4812F Dorsey Drive	Asphalt	0.356	18	40		4 (Good)
CR 4812G Crestview Rd (Timberlake Estates)	Asphalt	0.571	18	40		4 (Good)
CR 4812H Sherwood Rd. (Timberlake Estates)	Asphalt	0.310	18	40		4 (Good)
CR 4812J Kim Ln (Timberlake Estates)	Asphalt	0.080	18	40		4 (Good)
CR 4812K TANGLEWOOD (Timberlake Estates)	Asphalt	0.313				4 (Good)
CR 4814 E. Ridge Rd (off 2495)	Asphalt	0.093				4 (Good)
CR 4814A Lewis Ct.	Asphalt	0.101				4 (Good)
CR 4815 SUNCRESTDr. (off 2495)	Asphalt	0.440	18	50		4 (Good)
CR 4815A Suncrest Ct.	Asphalt	0.130				4 (Good)
CR 4816 WILLIAMS (Privite)	Road Oil / Seal Coat	0.200	16	40		4 (Good)
CR 4817 PHANTOM 30 MPH	Road Oil / Seal Coat	1.070	18	50		4 (Good)
CR 4818 End of Phantom (Privite)	Road Oil / Seal Coat	0.600	14	40		3 (Fair)
CR 4819 GRUBBS	Road Oil / Seal Coat	0.134	16	40		4 (Good)
CR 4825 BEARCREEK	Road Oil / Seal Coat	1.511	16	40		4 (Good)
CR 4825A BEARCREEK CIRCLE	Road Oil / Seal Coat	0.273	16	40		4 (Good)
CR 4826 HOPSON	Road Oil / Seal Coat	1.765	16	40		4 (Good)
Cr 4826A Two Mile Cir. (off Hopson)	Road Oil / Seal Coat	0.480				3 (Fair)
CR 4827 BLUEBIRD	Road Oil / Seal Coat	0.551	14	40		4 (Good)
CR 4828 ROUNSAVALL	Asphalt / Seal Coat - Blade	1.234	16	40		4 (Good)

County Roads

Type: All
Rating: All

Henderson County

Precinct 4: County Roads

Road Number and/or Road Name	Surface Type	Length (Miles)	Width (Feet)		Traffic Lanes	Rating (Condition)
			Surface	R.O.W.		
CR 4829 TINDEL-B	Oil Sand	0.835	16	40		4 (Good)
CR 4830 COY TERREL	Asphalt / Seal Coat - Blade	0.578	16	40		4 (Good)
CR 4831 Melvin Pool	Asphalt / Seal Coat - Blade	0.416	16	40		4 (Good)
CR 4832 LEDBETTER	Asphalt / Seal Coat - Blade	0.700	14	40		4 (Good)
CR 4833 JOHN MARK	Oil Sand	1.520	16	40		4 (Good)
CR 4834 PeeWee Dirt RD	Iron Ore	0.750				3 (Fair)
CR 4835 COLEMAN	Dirt	1.937	14	40		4 (Good)
CR 4836 DUCKER	Road Oil / Seal Coat	0.134	14	40		4 (Good)
CR 4837 FORESTER DR.	Road Oil / Seal Coat	1.100	16	50		4 (Good)
CR 4838 GARNER	Asphalt / Seal Coat - Blade	0.480	16	40		4 (Good)
CR 4900 CAIN	Road Oil / Seal Coat	0.100	14	40		4 (Good)
CR 4901 RANCH (City Rd)	Road Oil / Seal Coat	0.800	16	50		4 (Good)
CR 4903 SAND SPRINGS-A (City Rd)	Asphalt / Seal Coat - Blade	0.300	14	40		4 (Good)
CR 4906 SAND SPRINGS-B (City Rd)	Asphalt / Seal Coat - Blade	0.300	16	40		4 (Good)
CR 4908 JOE BROWNING	Road Oil / Seal Coat	0.713	16	40		4 (Good)
CR 4910 ROBY	Road Oil / Seal Coat	0.511	16	40		4 (Good)
CR 4911 DEER RUN	Road Oil / Seal Coat	0.620	16	40		4 (Good)
CR 4912 CRYSTAL	Asphalt / Seal Coat - Blade	0.230	18	50		4 (Good)
CR 4913 DUSTY RD.	Asphalt / Seal Coat - Blade	0.540	16	40		4 (Good)
CR 4914 Lakefront Shores Rd.	Asphalt	0.350	16	50		4 (Good)
Mileage Recorded for Precinct 4		252.752				



**Road & Bridge
Annual Road Report**

FY - 2012

PRECINCT 4

**ROAD MAINTENANCE
REPORT**



Daily Work Expense Summary

Period: 1/1/2012 - 12/31/2012

Location: All locations in all areas

Work: All categories and types

All Assignments

Henderson County

Road Number and/or Name	Labor (\$)	Equipment (\$)	Material (\$)	Total (\$)
0 OFF				
155A Diamond Head Bay Rd.				
CR 4016 DORSEY DR				
CR 4021 HIGHSAW Tr.	73.48	140.00	288.00	501.48
CR 4022 IMPALA SOUTH	55.11	105.00	144.00	304.11
CR 4041 WAVERLY (ext 4626)	119.99	145.00	208.80	473.79
CR 4100 HENDERSON (ext 4117)	87.77	341.50		429.27
CR 41000 BRENTWOOD DR. (Oak Manor)	508.96	1,503.25		2,012.21
CR 41001 BRENTWOOD CIRCLE (Oak Manor)				
CR 41002 RANCH ROAD (Oak Manor)			72.00	72.00
CR 41003 LINDEN LN (Oak Manor)				
CR 4101 PERRY (ext 4117)			363.60	363.60
CR 4102 BUD JONES (ext 4117)				
CR 4104 ATWOOD-A (Off 155)	110.22	210.00	372.96	693.18
CR 41100 WAGONTREE TRAIL	238.81	455.00	300.24	994.05
CR 41101 BROKENSPOKE (Wagontree)				
CR 41102 SINGLETREE (Wagontree)				
CR 41103 SETTLERS LOOP (Wagontree)			389.52	389.52
CR 41104 BUGGYHUB (Wagontree)	110.22	210.00	110.16	430.38
CR 41105 LAND GRANT (Wagontree)				
CR 41106 DOUBLETREE (Wagontree)				
CR 41107 MILL RUN RD 35 MPH	1,895.03	6,570.75	216.00	8,681.78
CR 41107A LAKE ESTATES DR.				

Daily Work Expense Summary

Period: 1/1/2012 - 12/31/2012

Location: All locations in all areas

Work: All categories and types

All Assignments
Henderson County

Road Number and/or Name	Labor (\$)	Equipment (\$)	Material (\$)	Total (\$)
CR 41126 LABELLO	101.01	630.00		731.01
CR 4117 B. VILLE	4,806.27	12,785.40	6,723.60	24,315.27
CR 4117A KIETH LN (ext 4117)	128.59	245.00		373.59
CR 4117B KEVIN CIRCLE (ext 4117)	72.92	533.00		605.92
CR 4119 COFFEE CITY LANDING				
CR 4120 ATWOOD-B (Off 155)	211.96	1,260.00	120.00	1,591.96
CR 41200 DOGWOOD TRAIL	401.11	490.00	455.04	1,346.15
CR 41201 OAKTREE Tr. (Dogwood)				
CR 41511 (Larry Anding)			72.00	72.00
CR 41512 RYAN	110.22	210.00		320.22
CR 41513	175.68	120.00		295.68
CR 41514	201.06	666.00		867.06
CR 41515 McGEE NURSEY	829.57	2,627.25		3,456.82
CR 41516 DOUGLAS DRIVE			72.00	72.00
CR 41518 (EXT. Douglas)	101.01	630.00		731.01
CR 4200 (Road Closed)	101.01	630.00		731.01
CR 4201 SUNRISE (off 315)	1,068.17	3,895.50	2,070.00	7,033.67
CR 4201A CHEROKEE Dr. (Cherokee)	214.32	495.75	373.68	1,083.75
CR 4201B Sunbird Dr. (Cherokee)				
CR 4201C Tomahawk Dr. (Cherokee)				
CR 4201D Arrowhead Dr. (Cherokee)				
CR 4201E Ridge Rd. (Woodridge)	342.24	1,229.25	374.40	1,945.89
CR 4201F Quil Cutoff (Woodridge)	95.82	210.00	655.92	961.74

Daily Work Expense Summary

Period: 1/1/2012 - 12/31/2012

Location: All locations in all areas

Work: All categories and types

All Assignments

Henderson County

Road Number and/or Name	Labor (\$)	Equipment (\$)	Material (\$)	Total (\$)
CR 4201G Hillcrest (Woodridge)				
CR 4201H Pineview (Woodridge)				
CR 4202 CAPE (off FM 3506)	110.22	210.00	360.72	680.94
CR 4213 TWIN OAKS (off FM 315)	54.63	42.00		96.63
CR 4213A . Post Oak (Twin Oaks)	104.10	195.75		299.85
CR 4213B PINE Dr. (Twin Oaks)	110.22	210.00	365.04	685.26
CR 4213C .Red Oak (Twin Oaks)				
CR 4215 WELDER (ext 4224)	385.46	1,690.00		2,075.46
CR 4216 Old Caney Rd (ext. off old 4200)				
CR 4217 MANOY (Pleasant Ridge)	791.47	3,033.00	168.48	3,992.95
CR 4218 STEVENSON (Off 4217)	262.04	606.50	363.60	1,232.14
CR 4219 GEORGIA BELL (Off 4218)	95.82	210.00	365.04	670.86
CR 4220 DIXON (ext off 4222)	101.01	630.00		731.01
CR 4221 PINE SPRINGS (ext off 4222)	983.42	2,562.05	468.00	4,013.47
CR 4222 STELLA WALKER	1,166.18	3,324.10	1,406.16	5,896.44
CR 4223 MAYOR RD (ext 4217)				
CR 4224 KENNEDY CORNER	1,619.95	3,343.25	2,815.92	7,779.12
CR 4225 RED FLAT	853.40	1,869.00	1,552.32	4,274.72
CR 4226 ROUND TOP CHURCH	290.60	1,176.00	316.80	1,783.40
CR 4228 BRUNO	86.58	540.00		626.58
CR 4229 RYLIE (Off 4226)				
CR 4231 BETHEL CEMETARY	357.93	1,381.05		1,738.98
CR 4233 NEWMAN (ext 4235)	110.22	210.00		320.22

Daily Work Expense Summary

Period: 1/1/2012 - 12/31/2012

Location: All locations in all areas

Work: All categories and types

All Assignments

Henderson County

Road Number and/or Name	Labor (\$)	Equipment (\$)	Material (\$)	Total (\$)
CR 4235 JOHN'S	317.21	1,512.00	352.08	2,181.29
CR 4236 DANSBY (ext 4235)				
CR 4237 UNDERWOOD (ext ACR 300-303)				
CR 4238 (off FM 315)				
CR 4239 BOLES				
CR 4300 BELL (off FM 314)	1,068.88	2,662.35	736.56	4,467.79
CR 4301 BELL CEMETARY (off 4300)			367.20	367.20
CR 4302 ALLEN (off 4300)				
CR 4303 GENE LINSEY (off 315)				
CR 4304 LONE STAR (off FM 314)	2,598.73	7,456.45	387.36	10,442.54
CR 4305N C. HARMON (ext 4304)	542.15	1,237.95		1,780.10
CR 4305S HIGHTOWER (ext 4304)	398.12	1,073.00	1,327.68	2,798.80
CR 4307 GUSSIE LEE 35 MPH	2,793.62	7,794.40	2,808.84	13,396.86
CR 4308 STEVE (off 4305 N)				
CR 4309 LIVE COVE (off 4307)				
CR 4310 FOREST GROVE	317.46	1,069.50	594.00	1,980.96
CR 4311 FOREST GROVE-A				
CR 4312 FOREST GROVE-B				
CR 4313 (ext 4307) PINECREST				
CR 4314 (ext 4307)	55.11	105.00		160.11
CR 4316 EULESS WARREN (ext 4307)				
CR 4317A MOORE STA. LOOP	674.00	1,622.95	144.00	2,440.95
CR 4317B HOE HANDLE	160.67	1,029.75		1,190.42

Daily Work Expense Summary

Period: 1/1/2012 - 12/31/2012

Location: All locations in all areas

Work: All categories and types

All Assignments

Henderson County

Road Number and/or Name	Labor (\$)	Equipment (\$)	Material (\$)	Total (\$)
CR 4318 (off 4319)				
CR 4319 FED'S	434.84	960.00	216.00	1,610.84
CR 4320 CUMBY	101.34	300.00		401.34
CR 4321 PRESSWOOD	105.98	630.00		735.98
CR 4322 TIP TOP				
CR 4323 STREETS (off FM 315)	387.25	544.25		931.50
CR 4324 OILFIELD (off 4325)				
CR 4325 N.Y.- MOORE STATION	3,500.74	9,130.80	7,064.08	19,695.62
CR 4328 TROY CROSSLEY 35 MPH	13,210.56	36,698.75	98,531.04	148,440.35
CR 4329 (off 4325)	152.01	450.00		602.01
CR 4330 DINGLER	2,222.82	5,053.35	2,277.36	9,553.53
CR 4331 TERRELL-HOWETH	1,765.33	3,099.65	705.60	5,570.58
CR 4332 TINDEL-A (off FM 607)	69.36	180.00		249.36
CR 4334 N.Y. CHURCH	3,214.15	6,664.15	1,343.52	11,221.82
CR 4335 ARCHIE DENNIS-A (ext 4334)	276.00	835.35		1,111.35
CR 4336 MYRTLE SPRINGS 45 MPH	1,860.81	6,172.50	1,643.84	9,677.15
CR 4340 ROY SMITH (ext 4336)				
CR 4341 TAYLOR (ext 4336)	473.70	1,596.00	480.00	2,549.70
CR 4343 JOE YOUNG	863.58	2,231.75	2,958.24	6,053.57
CR 4344 BOB WALKER	188.92	680.00	350.64	1,219.56
CR 4345 CHURCH OF CHRIST	197.83	805.00	144.00	1,146.83
CR 4346 SMITH	600.69	1,481.19	669.60	2,751.48
CR 4347 FLOYD'S (Poynor)	181.68	1,080.00		1,261.68

Daily Work Expense Summary

Period: 1/1/2012 - 12/31/2012

Location: All locations in all areas

Work: All categories and types

All Assignments
Henderson County

Road Number and/or Name	Labor (\$)	Equipment (\$)	Material (\$)	Total (\$)
CR 4348 SHOLAR'S	118.82	651.60		770.42
CR 4349 WYLIE	137.76	408.00		545.76
CR 4350 LARUE CEMETARY	168.70	251.00		419.70
CR 4353 LARUE	109.23	204.00		313.23
CR 4355 LARUE FIRE DEPT	101.01	630.00		731.01
CR 4357 CHURCH CAMP	105.98	532.00		637.98
CR 4400 ROCKHILL	1,683.63	5,501.35	1,492.56	8,677.54
CR 4401 DOUGLAS LOOP	298.01	932.75	195.12	1,425.88
CR 4402 ROSENBERG (off FM 2588) 35 MPH	1,785.97	4,842.93	1,654.96	8,283.86
CR 4403 TUFFY ROBERTS	163.29	363.25	216.00	742.54
CR 4404 ARCHIE DENNIS-B (off US 175)	484.26	735.00	844.56	2,063.82
CR 4405 (Off 4404)				
CR 4501 COUNTRY LN	702.12	1,817.60	993.36	3,513.08
CR 4503 ENOCK (off US 175)	110.22	210.00	642.24	962.46
CR 4504 Rakestraw				
CR 4506 HUGGINS (ext 4507)	124.35	665.00	84.96	874.31
CR 4507 MOONSHINE (off US 175)	173.54	783.00	681.60	1,638.14
CR 4508 MOONSHINE (ext 4507)	425.71	1,309.25	1,118.16	2,853.12
CR 4509 HARRY MILLS	36.74	70.00	144.00	250.74
CR 4510 TU	2,212.92	5,685.85	378.72	8,277.49
CR 4511 BAXTER/PINEGROVE 45 MPH	1,051.73	3,570.90	638.64	5,261.27
CR 4511A CHAMPION RANCH DR. (Champion Ranch)	18.37	35.00		53.37
CR 4511B CHAMPION STABELS DR. (Champion Ranch)	18.37	35.00		53.37

Daily Work Expense Summary

Period: 1/1/2012 - 12/31/2012

Location: All locations in all areas

Work: All categories and types

All Assignments
Henderson County

Road Number and/or Name	Labor (\$)	Equipment (\$)	Material (\$)	Total (\$)
CR 4511C HORSESHOE DR. (Champion Ranch)	18.37	35.00		53.37
CR 4511D STALLION LAKES CRT. (Champion Ranch)	18.37	35.00		53.37
CR 4513 D. McGEE				
CR 4515 RICHARDSON 45 MPH	1,543.86	5,155.95	17,457.22	24,157.03
CR 4516 HAIRGROVE	1,026.01	3,088.25	2,967.68	7,081.94
CR 4517 CUMMINGS	211.64	452.00	3,785.10	4,448.74
CR 4518 BURNETT / SUPER COP 35MPH	1,297.49	3,484.25	144.00	4,925.74
CR 45201 RAINBOW-A	901.43	2,953.62		3,855.05
CR 4521 LOOKABOUGH	165.96	946.50		1,112.46
CR 4522 GROSS	257.81	757.75		1,015.56
CR 4523 HALBERT				
CR 4524 BUBBA BURNETT	105.98	630.00		735.98
CR 4528 COUNTY LINE 35 MPH	2,093.81	6,738.25	2,928.24	11,760.30
CR 4529 MRS. MCGEE	169.30	554.50		723.80
CR 4530 SHEPTRINE	28.86	152.00		180.86
CR 4535 PALMER	287.28	1,314.00		1,601.28
CR 4600 CARROLL SPRINGS	644.88	1,601.70	1,330.56	3,577.14
CR 4601 (to county line)				
CR 4603 MUD ALLEY				
CR 4604 Terry Davis	36.74	70.00	124.56	231.30
CR 4607 DIAMOND C	128.59	245.00		373.59
CR 4608 D WARREN	790.63	1,993.50	6,592.63	9,376.76
CR 4609 ANDING	36.74	70.00	216.00	322.74

Daily Work Expense Summary

Period: 1/1/2012 - 12/31/2012

Location: All locations in all areas

Work: All categories and types

All Assignments
Henderson County

Road Number and/or Name	Labor (\$)	Equipment (\$)	Material (\$)	Total (\$)
CR 4610 GARY RD	284.60	1,106.50		1,391.10
CR 4610A BROWN-A	86.58	576.00		662.58
CR 4610B LASITER				
CR 4610C BONHAM				
CR 4612 MAYS CAFÉ	61.01	66.50	115.20	242.71
CR 4613 OLD 19	765.38	1,755.90	955.44	3,476.72
CR 4614 HOLDER 35 MPH	785.56	1,567.65	120.00	2,473.21
CR 4615 LITTLE ACRES	445.66	1,542.00	264.00	2,251.66
CR 4616 GIN	168.96	234.00		402.96
CR 4617 CARROL DR / VIRGINIA PINES-A	36.74	70.00	395.28	502.02
CR 4618 VIRGINIA PINES-B	36.74	70.00		106.74
CR 4619 VIRGINIA PINES-C	36.74	70.00		106.74
CR 4622 OWEN CEMETARY	1,194.43	4,160.00	6,777.84	12,132.27
CR 4626 WAVERLY WAY	518.60	1,597.90	234.00	2,350.50
CR 4627 LITTLE THEATRE RD	128.59	563.50		692.09
CR 4628 ROBBINS RD 35 MPH	587.69	1,912.75	216.00	2,716.44
CR 4700 WARD 35 MPH	817.75	3,292.50	4,019.76	8,130.01
CR 4702 NEW SUBDIVISION (between 4704 &4705)				
CR 4703 HOPEWELL CHURCH				
CR 4704 RAY ROAD	405.00	1,130.00	753.12	2,288.12
CR 4705 THOMAS FRANK	75.95	20.00		95.95
CR 4706 POWDER RIVER	723.25	1,986.50	1,229.76	3,939.51
CR 4708 SMITH LUMBER	109.23	196.50		305.73

Daily Work Expense Summary

Period: 1/1/2012 - 12/31/2012

Location: All locations in all areas

Work: All categories and types

All Assignments
Henderson County

Road Number and/or Name	Labor (\$)	Equipment (\$)	Material (\$)	Total (\$)
CR 4710 COOK-A	678.16	2,108.00	3,699.75	6,485.91
CR 4712 COOK-B	648.70	3,833.00	376.64	4,858.34
CR 4713 KITCHENS	110.22	210.00		320.22
CR 4714 Tiner (off 4712)				
CR 4715 ALLIGATOR	734.23	13,003.35	301.68	14,039.26
CR 4718 HALLMARK	125.54	634.25		759.79
CR 4719 COUNTY BARN	110.22	210.00	361.44	681.66
CR 4720 LAMBRIGHT	55.11	645.00	216.00	916.11
CR 4800 BAXTER RD 45 MPH	3,761.21	8,741.35	33,854.86	46,357.42
CR 4801 DAM	243.38	817.75	3,931.20	4,992.33
CR 4802 PERKINS	892.13	1,553.10	4,208.40	6,653.63
CR 4803 OAKWOOD	220.44	420.00	380.88	1,021.32
CR 4804 UPPER ROOM				
CR 4805 PLANTATION POINT				
CR 4806 (off 4804)	47.91	60.00		107.91
CR 4807 VFW	55.11	105.00	144.00	304.11
CR 4808 Impala South 30 MPH	178.13	1,080.00		1,258.13
CR 4810 VIEWPOINT (off Bear Creek)	110.22	210.00		320.22
CR 4811 PEEWEE	269.87	883.00	306.72	1,459.59
CR 4812 Peninsula Point 35 MPH	86.58	1,156.00		1,242.58
CR 4812A Peninsula Circle	105.82	306.50		412.32
CR 4812B West Circle				
CR 4812C East Circle				

Daily Work Expense Summary

Period: 1/1/2012 - 12/31/2012

Location: All locations in all areas

Work: All categories and types

All Assignments

Henderson County

Road Number and/or Name	Labor (\$)	Equipment (\$)	Material (\$)	Total (\$)
CR 4812D Dorsey Ln.	202.02	1,456.00		1,658.02
CR 4812E Dorsey Circle				
CR 4812F Dorsey Drive	771.67	1,614.65		2,386.32
CR 4812G Crestview Rd (Timberlake Estates)	73.48	140.00		213.48
CR 4812H Sherwood Rd. (Timberlake Estates)	128.96	476.00		604.96
CR 4812J Kim Ln (Timberlake Estates)				
CR 4812K TANGLEWOOD (Timberlake Estates)	105.98	630.00		735.98
CR 4814 E. Ridge Rd (off 2495)				
CR 4815 SUNCRESTDr. (off 2495)	18.37	35.00	72.00	125.37
CR 4817 PHANTOM 30 MPH	423.99	1,687.25	115.20	2,226.44
CR 4819 GRUBBS		624.00		624.00
CR 4825 BEARCREEK	110.22	210.00	568.08	888.30
CR 4825A BEARCREEK CIRCLE	110.22	210.00	203.04	523.26
CR 4826 HOPSON	1,056.84	3,096.75	1,549.14	5,702.73
Cr 4826A Two Mile Cir. (off Hopson)				
CR 4827 BLUEBIRD	64.48	266.50		330.98
CR 4828 ROUNSAVALL	609.96	1,805.00	555.84	2,970.80
CR 4829 TINDEL-B	271.83	608.75	94.32	974.90
CR 4830 COY TERREL	252.94	910.00	72.00	1,234.94
CR 4831 Melvin Pool	188.78	749.00	144.00	1,081.78
CR 4832 LEDBETTER				
CR 4833 JOHN MARK	360.59	708.00	361.44	1,430.03
CR 4834 PeeWee Dirt RD	285.06	511.50		796.56

Daily Work Expense Summary

Period: 1/1/2012 - 12/31/2012

Location: All locations in all areas

Work: All categories and types

All Assignments
Henderson County

Road Number and/or Name	Labor (\$)	Equipment (\$)	Material (\$)	Total (\$)
CR 4835 COLEMAN	708.38	5,634.00	120.00	6,462.38
CR 4836 DUCKER				
CR 4837 FORESTER DR.	502.73	1,698.50	293.84	2,495.07
CR 4838 GARNER	175.67	1,095.00		1,270.67
CR 4908 JOE BROWNING	311.37	1,683.10	324.72	2,319.19
CR 4910 ROBY	265.12	607.30	144.00	1,016.42
CR 4911 DEER RUN				
CR 4912 CRYSTAL	36.74	70.00	144.00	250.74
CR 4913 DUSTY RD.	55.11	105.00	216.00	376.11
CR 4914 Lakefront Shores Rd.				
(location not on list)	31,100.23	73,410.67	91,914.31	196,425.21
COUNTY BARN 4	73.66	298.50		372.16
COUNTY SHOP ATHENS	2,957.18	7,883.00		10,840.18
Pct 4 barn	34,118.90	71,779.75	6,050.00	111,948.65
Total for all roads (\$):	169,213.74	459,134.91	355,100.41	983,449.06



**Road & Bridge
Annual Road Report**

FY - 2012

PRECINCT 4

SIGNAGE REPORT



Daily Work History (by Type of Work)

Period: 1/1/2012 - 12/31/2012

Work Category: Signs

Location: All locations in all areas

All Assignments

Henderson County

Signs: Put up COUNTY road name sign (1)

Location	Date	Work Done
CR 4006 BROWN-A	4/11/2012	Put up COUNTY road name sign

Signs: Put up County road number sign (10)

Location	Date	Work Done
CR 4218 STEVENSON (Off 4217)	1/20/2012	Put up count road number sign
CR 4345 CHURCH OF CHRIST	2/14/2012	Put up count road number sign
CR 4346 SMITH	2/14/2012	Put up count road number sign
CR 4704 RAY ROAD	2/29/2012	Put up County road number sign
CR 4346 SMITH	4/4/2012	Put up County road number sign
CR 4218 STEVENSON (Off 4217)	4/10/2012	Put up County road number sign
CR 4802 PERKINS	9/21/2012	Put up County road number sign
CR 4402 ROSENBERG (off FM 2588)	10/4/2012	Put up County road number sign
CR 4402 ROSENBERG (off FM 2588)	10/26/2012	Put up County road number sign
CR 41107 MILL RUN RD	11/21/2012	Put up County road number sign

Signs: Put up County Road Number sign 'NS' (19)

Location	Date	Work Done
CR 4223 MAYOR RD (ext 4217)	4/4/2012	Put up County Road Number sign 'NS'
county roads off 175	4/9/2012	Put up County Road Number sign 'NS'
CR 4405 (Off 4404)	4/30/2012	Put up County Road Number sign 'NS'
	4/30/2012	Put up County Road Number sign 'NS'
CR 4704 RAY ROAD	7/5/2012	Put up County Road Number sign 'NS'
CR 4705 THOMAS FRANK	7/5/2012	Put up County Road Number sign 'NS'
CR 4833 JOHN MARK	7/6/2012	Put up County Road Number sign 'NS'
hwy 19 and FM 59	11/16/2012	Put up County Road Number sign 'NS'
CR 41513	12/10/2012	Put up County Road Number sign 'NS'

Daily Work History (by Type of Work)

Period: 1/1/2012 - 12/31/2012

Work Category: Signs

Location: All locations in all areas

All Assignments

Henderson County

Signs: Put up County Road Number sign 'NS' (19)

Location	Date	Work Done
CR 4804 UPPER ROOM	12/10/2012	Put up County Road Number sign 'NS'
CR 4808 Impala South	12/10/2012	Put up County Road Number sign 'NS'
CR 4812 Peninsula Point	12/10/2012	Put up County Road Number sign 'NS'
CR 4814 E. Ridge Rd (off 2495)	12/10/2012	Put up County Road Number sign 'NS'
CR 4815 SUNCRESTDr. (off 2495)	12/10/2012	Put up County Road Number sign 'NS'
CR 4825 BEARCREEK	12/10/2012	Put up County Road Number sign 'NS'
CR 4908 JOE BROWNING	12/10/2012	Put up County Road Number sign 'NS'
CR 4910 ROBY	12/10/2012	Put up County Road Number sign 'NS'
CR 4911 DEER RUN	12/10/2012	Put up County Road Number sign 'NS'
CR 4912 CRYSTAL	12/10/2012	Put up County Road Number sign 'NS'

Signs: Put up 'Speed Limit' sign (4)

Location	Date	Work Done
CR 4802 PERKINS	1/26/2012	Put up 'Speed Limit' sign
CR 4802 PERKINS	1/27/2012	Put up 'Speed Limit' sign
CR 4336 MYRTLE SPRINGS	6/20/2012	Put up 'Speed Limit' sign
CR 4507 MOONSHINE (off US 175)	9/14/2012	Put up 'Speed Limit' sign

Signs: Put up SPEED LIMIT sign 'NS' (1)

Location	Date	Work Done
CR 4802 PERKINS	4/4/2012	Put up SPEED LIMIT sign 'NS'

Signs: Put up 'Stop' sign (8)

Location	Date	Work Done
CR 4041 WAVERLY (ext 4626)	1/23/2012	Put up 'Stop' sign
	1/23/2012	Put up 'Stop' sign

Daily Work History (by Type of Work)

Period: 1/1/2012 - 12/31/2012

Work Category: Signs

Location: All locations in all areas

All Assignments

Henderson County

Signs: Put up 'Stop' sign (8)

Location	Date	Work Done
CR 4704 RAY ROAD	2/29/2012	Put up 'Stop' sign
	2/29/2012	Put up 'Stop' sign
CR 4223 MAYOR RD (ext 4217)	4/4/2012	Put up 'Stop' sign
CR 4346 SMITH	4/4/2012	Put up 'Stop' sign
CR 4218 STEVENSON (Off 4217)	4/10/2012	Put up 'Stop' sign
CR 4405 (off 4404)	4/30/2012	Put up 'Stop' sign

Signs: Put up STOP sign 'NS' (6)

Location	Date	Work Done
CR 4346 SMITH	4/4/2012	Put up STOP sign 'NS'
CR 4806 (off 4804)	4/11/2012	Put up STOP sign 'NS'
CR 4405 (off 4404)	4/30/2012	Put up STOP sign 'NS'
CR 4705 THOMAS FRANK	7/6/2012	Put up STOP sign 'NS'
CR 4348 SHOLAR'S	9/27/2012	Put up STOP sign 'NS'
CR 41107 MILL RUN RD	11/21/2012	Put up STOP sign 'NS'

Signs: Put up YIELD sign 'NS' (2)

Location	Date	Work Done
CR 4704 RAY ROAD	2/29/2012	Put up YIELD sign 'NS'
CR 4516 HAIRGROVE	7/6/2012	Put up YIELD sign 'NS'

Signs: Put up CAUTION (Turn Arrow) sign 'NS' (2)

Location	Date	Work Done
CR 4704 RAY ROAD	2/29/2012	Put up CAUTION (Turn Arrow) sign 'NS'
CR 4800 BAXTER RD	10/30/2012	Put up CAUTION (Turn Arrow) sign 'NS'

Daily Work History (by Type of Work)

Period: 1/1/2012 - 12/31/2012

Work Category: Signs

Location: All locations in all areas

All Assignments

Henderson County

Signs: Put up TURN CHEVRON sign 'NS' (3)

Location	Date	Work Done
CR 4800 BAXTER RD	4/4/2012	Put up TURN CHEVRON sign 'NS'
CR 4117 B. VILLE	9/7/2012	Put up TURN CHEVRON sign 'NS'
CR 4800 BAXTER RD	10/30/2012	Put up TURN CHEVRON sign 'NS'

Signs: Put up 'Children At Play' sign (7)

Location	Date	Work Done
CR 4330 DINGLER	1/26/2012	Put up 'Children At Play' sign
CR 4330 DINGLER	1/27/2012	Put up 'Children At Play' sign
CR 4802 PERKINS	4/4/2012	Put up 'Children At Play' sign
CR 4402 ROSENBERG (off FM 2588)	4/20/2012	Put up 'Children At Play' sign
	4/20/2012	Put up 'Children At Play' sign
CR 4201E Ridge Rd. (Woodridge)	7/27/2012	Put up 'Children At Play' sign
CR 4201F Quil Cutoff (Woodridge)	7/27/2012	Put up 'Children At Play' sign

Signs: Put up 'Dead End' sign (5)

Location	Date	Work Done
CR 4521 LOOKABOUGH	1/20/2012	Put up 'Dead End' sign
CR 4201E Ridge Rd. (Woodridge)	7/27/2012	Put up 'Dead End' sign
CR 4201F Quil Cutoff (Woodridge)	7/27/2012	Put up 'Dead End' sign
CR 4827 BLUEBIRD	11/19/2012	Put up 'Dead End' sign
CR 4831 Melvin Pool	12/19/2012	Put up 'Dead End' sign

Signs: Replaced damaged/missing sign (1)

Location	Date	Work Done
CR 4615 LITTLE ACRES	2/14/2012	Replaced damaged/missing sign

Daily Work History (by Type of Work)

Period: 1/1/2012 - 12/31/2012

Work Category: Signs

Location: All locations in all areas

All Assignments

Henderson County

Signs: Warning signs/barricades - removed (1)

Location	Date	Work Done
CR 4331 TERRELL-HOWETH	8/3/2012	Warning signs/barricades - removed

Signs: Put up other road signs (3)

Location	Date	Work Done
CR 4800 BAXTER RD	4/4/2012	Put up other road signs
CR 4405 (off 4404)	4/30/2012	Put up other road signs
CR 4117 B. VILLE	5/3/2012	Put up other road signs

Signs: Other sign work (12)

Location	Date	Work Done
CR 4117 B. VILLE	1/5/2012	Other sign work
CR 4518 BURNETT / SUPER COP	1/9/2012	Other sign work
CR 4800 BAXTER RD	4/18/2012	Other sign work
CR 4800 BAXTER RD	5/3/2012	Other sign work
CR 4328 TROY CROSSLEY	6/28/2012	Other sign work
fortworth	6/29/2012	Other sign work
city of poynor	8/24/2012	Other sign work
(location not on list)	10/19/2012	Other sign work
CR 4800 BAXTER RD	10/26/2012	Other sign work
berryville/C.CITY/Moore station/Poynor/N York/Baxtre Church/Athens/Shady Oaks/	10/29/2012	Other sign work
CR 4800 BAXTER RD	11/1/2012	Other sign work
Pct 4 barn	11/13/2012	Other sign work